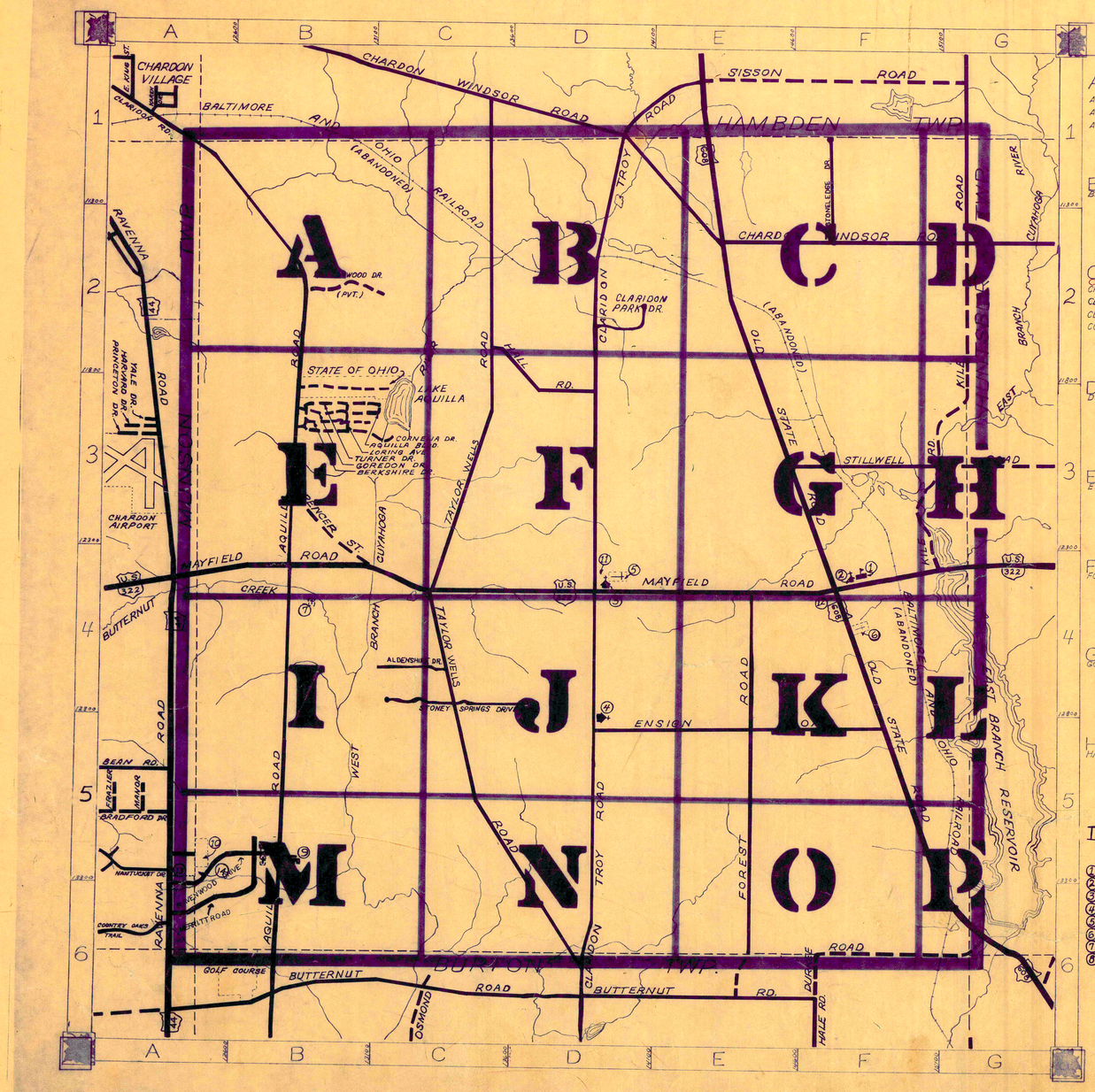


ROAD INDEX

A
ALDENSHIRE DR. C4
AQUILLA BLVD C3
AQUILLA RD. A1-B6

B
BERKSHIRE DR. B3

C
CARMEL LN (A)
CHARDON WINDSOR RD D1-G2
CLARIDON PARK DR. D2
CLARIDON TROY RD. D1-D6
CORNELIA DR (PVT) B3

D
DURKEE RD. F6-G6

E
ENSIGN RD. D5-F5

F
FOREST RD. E4-E6

G
GOREDON DR. (PVT) B3

H
HALL RD. C2-D3

I cont'
J
K
KILE RD. F4-G1
L
LORING AVE. (PVT) B3
M
MAYFIELD RD. A4-G4
MEADOWWOOD DR. (PVT) B2
MERRITT RD. A6
N
O
OLD STATE RD. E1-G6
P
Q
R
RAVENWOOD DR. A6
S
SPENCER ST. B3-B4
STILLWELL RD. F3-G3
STONELEDGE DR F1-F2
STONEY SPRINGS DR. C4
T
TAYLOR WELLS RD. C1-D6
TURNER DR. (PVT) B3
U
V
VISTA POINTE DR. (A)
W
X
Y
Z

1. CLARIDON ELEMENTARY SCHOOL
2. EAST CLARIDON METHODIST CHURCH
3. THE FIRST CONGREGATIONAL CHURCH
4. CHRISTIAN MISSIONARY ALLIANCE CH.
5. CLARIDON CENTER CEMETERY
6. EAST CLARIDON CEMETERY
7. WEST CLARIDON CEMETERY
8. GEAUGA COUNTY HOME CEMETERY
9. PLEASANT HILL COUNTY HOME
10. GEAUGA COUNTY COMM. HOSPITAL
11. CLARIDON TOWN HALL
12. U.S. POST OFFICE (CLARIDON)
13. GEAUGA COUNTY SAFETY CENTER
14. GEAUGA COUNTY WELFARE DEPT.

CLARIDON TOWNSHIP

SCALE = 1" = 2000'

ROBERT L. PHILLIPS
GEAUGA COUNTY ENGINEER

UNPAVED ROAD
PAVED ROAD
RAILROAD
TOWNSHIP LINE

CLARIDON TOWNSHIP

SCALE 1" = 300'

JAN 1, 1996

A	B	C	D
E	F	G	H
I	J	K	L
M	N	O	P

T O W N S H I P

N U N S O N

HOLMES TRACT

CARMEL LANE

VISTA POINTE DRIVE

MEADOWWOOD DRIVE (PRIVATE)

MEADOWWOOD ESTATES SUB. VOL. 11-P62

ALL LOTS - RIVER OAKS INVEST. CO. 1011-1173

GENUGA Co. Rd. 26 Co. Comm.

NEW PLAT VOL 15 - 128

Match Line

Parcel #1 cont.

Parcel #4

Parcel #5

Parcel #3

Parcel #6

1 A. Leichtman NEW SURVEY 835-674 — 591-895 836-228 — 10.933 Ac.

2 H.F. & C. Blatnik, Jr. 1-952-462 — 15.65 Ac.

3 L.W. & K.A. Conner 513-319 742-737 — 41.13 Ac.

4 L.W. & K.A. Conner 898-1209 900-647 — 28.78 Ac.

5 J.J. McKenzie, Jr. 911-325 — 15.54 Ac.

6 A. Hofstetter — 41.80 Ac.

7 R. & V. Sedmak — 15.89 Ac.

8 Frederick Ineman & Hilda-Manika Ineman 708-85 862-1140 — 17.19 Ac.

9 A. Leichtman 591-895 836-228 — 48.29 Ac.

10 M. Ostrosky 829-Ac.

11 R.A. Ingram, Jr. 876-528 — 9.214 Ac.

12 M. Ronis 794-1098

13 R.A. Ingram 23.944 Ac.

14 R.E. Gardner, E.W. Gardner & R.E. Gardner Jr. 580-85 864-1846 51.09 Ac.

15 F. Balega et al. 21.80 Ac.

16 M. Ostrosky 434-308

17 J. Urbanick 812-959

18 S. Hauetter 23.73 Ac.

19 W. Zak & D.L. Popp 237-190

20 S. & D. Popp 20 Ac. 832-22 833-1299 945-895

21 D. Began 995-791 16.42 Ac.

22 J.J. McKenzie 887-561 1.53 Ac.

23 D.J.B. Sweney 795-406 3.92 Ac.

24 Cl. & Ch. Matoolb 2 Ac.

25 G. Skiba 673-642 3.01 Ac.

26 J.J. & J.J. Nolan 1019-995 10.427 Ac.

27 G. & F. Koch 885-1097 3.063 Ac.

28 A.M. & F.A. Bozeglav 854-720 6.098 Ac.

29 J.M. & T. Brener 396-259 1012-1 3.206 Ac.

30 J. & C. Hanish 732-123 621-992 4 Ac.

31 P. Provincial Homes, Inc. 1061-880

32 R.J. & B. Holl 1053-1351

33 D. & K. Foster 1065-389

34 R.L. & L.L. Hederstrom 1083-300

35 P.H. & J.G. Hederstrom 1083-196

36 R.H. Nelson Trustees 860-146 — 11.32 Ac.

37 K.D. Min. Condom 4 853-1134

38 T.B. & D.L. Muntain 819-561 3.47 Ac.

39 L. Psenicka 505-966 1.5 Ac.

40 H.L. & K. Geidel 726-1023 9.91 Ac.

41 M.J. Jonke 1030-789 270-388 3.07 Ac. 680-367

42 L.M. Cotton 643-175 690-772 27.195 Ac.

43 R.A. Ingram, Jr. 602-1204 734-776

44 B.A. Schwotzer 965-604

45 G.M. & D.H. Schirm 961-240

46 M. O'Master 617-111

47 E.R. & C. Filby 615-757

48 W. & H. Wagner 615-1254

49 S. & J. Kleinauer 635-495

50 D. & D. Linn 615-1173 5.967 Ac.

51 J.M. Began, Trustees 974-46

52 B. & S. Muntain 1037-298

53 M.W. & T. O'Brien 742-632

54 J. & C. Hanish 732-123 621-992

55 J.M. & T. Brener 396-259 1012-1

56 A.M. & F.A. Bozeglav 854-720 6.098 Ac.

57 C.J. Wilcox & K.A. Trenta 1036-309 — 51.50 Ac.

58 C.J. Wilcox & K.A. Trenta 1036-307 — 29.969 Ac.

59 I. Hauetter — 27.90 Ac.

60 R. & D. Ingram

61 D. Gander 832-946 — 14.643 Ac.

62 D. Penter 832-948 — 10.038 Ac.

63 F.G. & J.N. Carlson 1032-492 — 7.90 Ac.

64 D.E. Probs & A. Nemcik-Probs 1052-532 5-21-96

65 M.L. Yokum 607 620-1000 954-186

66 R.H. Hunter 643-627 — 1.331 Ac.

67 J. & C. Hanish 732-123 621-992

68 T.B. & D.L. Muntain 819-561 3.47 Ac.

69 L. Psenicka 505-966 1.5 Ac.

70 H.L. & K. Geidel 726-1023

71 M.J. Jonke 1030-789 270-388 3.07 Ac. 680-367

72 L.M. Cotton 643-175 690-772

73 G.M. & D.H. Schirm 961-240

74 R.A. Ingram, Jr. 602-1204 734-776

75 B.A. Schwotzer 965-604

76 E.R. & C. Filby 615-757

77 W. & H. Wagner 615-1254

78 S. & J. Kleinauer 635-495

79 D. & D. Linn 615-1173 5.967 Ac.

80 J.M. Began, Trustees 974-46

81 B. & S. Muntain 1037-298

82 M.W. & T. O'Brien 742-632

83 D. Gander 832-946 — 14.643 Ac.

84 D. Penter 832-948 — 10.038 Ac.

85 F.G. & J.N. Carlson 1032-492 — 7.90 Ac.

86 C.J. Wilcox & K.A. Trenta 1036-309 — 51.50 Ac.

87 C.J. Wilcox & K.A. Trenta 1036-307 — 29.969 Ac.

88 I. Hauetter — 27.90 Ac.

89 R. & D. Ingram

90 M. Ostrosky 434-308 — 40 Ac.

91 M. Ostrosky 829 Ac.

92 R.A. Ingram, Jr. 876-528 — 9.214 Ac.

93 M. Ronis 794-1098

94 R.A. Ingram 23.944 Ac.

95 R.E. Gardner, E.W. Gardner & R.E. Gardner Jr. 580-85 864-1846 51.09 Ac.

96 F. Balega et al. 21.80 Ac.

97 M. Ostrosky 434-308

98 J. Urbanick 812-959

99 S. Hauetter 23.73 Ac.

100 W. Zak & D.L. Popp 237-190

101 S. & D. Popp 20 Ac. 832-22 833-1299 945-895

102 D. Began 995-791 16.42 Ac.

103 J.J. McKenzie 887-561 1.53 Ac.

104 D.J.B. Sweney 795-406 3.92 Ac.

105 Cl. & Ch. Matoolb 2 Ac.

106 G. Skiba 673-642 3.01 Ac.

107 J.J. & J.J. Nolan 1019-995 10.427 Ac.

108 G. & F. Koch 885-1097 3.063 Ac.

109 A.M. & F.A. Bozeglav 854-720 6.098 Ac.

110 J.M. & T. Brener 396-259 1012-1 3.206 Ac.

111 J. & C. Hanish 732-123 621-992 4 Ac.

112 P. Provincial Homes, Inc. 1061-880

113 R.J. & B. Holl 1053-1351

114 D. & K. Foster 1065-389

115 R.L. & L.L. Hederstrom 1083-300

116 P.H. & J.G. Hederstrom 1083-196

117 R.H. Nelson Trustees 860-146 — 11.32 Ac.

118 K.D. Min. Condom 4 853-1134

119 T.B. & D.L. Muntain 819-561 3.47 Ac.

120 L. Psenicka 505-966 1.5 Ac.

121 H.L. & K. Geidel 726-1023 9.91 Ac.

122 M.J. Jonke 1030-789 270-388 3.07 Ac. 680-367

123 L.M. Cotton 643-175 690-772

124 G.M. & D.H. Schirm 961-240

125 R.A. Ingram, Jr. 602-1204 734-776

126 B.A. Schwotzer 965-604

127 E.R. & C. Filby 615-757

128 W. & H. Wagner 615-1254

129 S. & J. Kleinauer 635-495

130 D. & D. Linn 615-1173 5.967 Ac.

131 J.M. Began, Trustees 974-46

132 B. & S. Muntain 1037-298

133 M.W. & T. O'Brien 742-632

134 D. Gander 832-946 — 14.643 Ac.

135 D. Penter 832-948 — 10.038 Ac.

136 F.G. & J.N. Carlson 1032-492 — 7.90 Ac.

137 C.J. Wilcox & K.A. Trenta 1036-309 — 51.50 Ac.

138 C.J. Wilcox & K.A. Trenta 1036-307 — 29.969 Ac.

139 I. Hauetter — 27.90 Ac.

140 R. & D. Ingram

141 M. Ostrosky 434-308 — 40 Ac.

142 M. Ostrosky 829 Ac.

143 R.A. Ingram, Jr. 876-528 — 9.214 Ac.

144 M. Ronis 794-1098

145 R.A. Ingram 23.944 Ac.

146 R.E. Gardner, E.W. Gardner & R.E. Gardner Jr. 580-85 864-1846 51.09 Ac.

147 F. Balega et al. 21.80 Ac.

148 M. Ostrosky 434-308

149 J. Urbanick 812-959

150 S. Hauetter 23.73 Ac.

151 W. Zak & D.L. Popp 237-190

152 S. & D. Popp 20 Ac. 832-22 833-1299 945-895

153 D. Began 995-791 16.42 Ac.

154 J.J. McKenzie 887-561 1.53 Ac.

155 D.J.B. Sweney 795-406 3.92 Ac.

156 Cl. & Ch. Matoolb 2 Ac.

157 G. Skiba 673-642 3.01 Ac.

158 J.J. & J.J. Nolan 1019-995 10.427 Ac.

159 G. & F. Koch 885-1097 3.063 Ac.

160 A.M. & F.A. Bozeglav 854-720 6.098 Ac.

161 J.M. & T. Brener 396-259 1012-1 3.206 Ac.

162 J. & C. Hanish 732-123 621-992 4 Ac.

163 P. Provincial Homes, Inc. 1061-880

164 R.J. & B. Holl 1053-1351

165 D. & K. Foster 1065-389

166 R.L. & L.L. Hederstrom 1083-300

167 P.H. & J.G. Hederstrom 1083-196

168 R.H. Nelson Trustees 860-146 — 11.32 Ac.

169 K.D. Min. Condom 4 853-1134

170 T.B. & D.L. Muntain 819-561 3.47 Ac.

171 L. Psenicka 505-966 1.5 Ac.

172 H.L. & K. Geidel 726-1023 9.91 Ac.

173 M.J. Jonke 1030-789 270-388 3.07 Ac. 680-367

174 L.M. Cotton 643-175 690-772

175 G.M. & D.H. Schirm 961-240

176 R.A. Ingram, Jr. 602-1204 734-776

177 B.A. Schwotzer 965-604

178 E.R. & C. Filby 615-757

179 W. & H. Wagner 615-1254

180 S. & J. Kleinauer 635-495

181 D. & D. Linn 615-1173 5.967 Ac.

182 J.M. Began, Trustees 974-46

183 B. & S. Muntain 1037-298

184 M.W. & T. O'Brien 742-632

185 D. Gander 832-946 — 14.643 Ac.

186 D. Penter 832-948 — 10.038 Ac.

187 F.G. & J.N. Carlson 1032-492 — 7.90 Ac.

188 C.J. Wilcox & K.A. Trenta 1036-309 — 51.50 Ac.

189 C.J. Wilcox & K.A. Trenta 1036-307 — 29.969 Ac.

190 I. Hauetter — 27.90 Ac.

191 R. & D. Ingram

192 M. Ostrosky 434-308 — 40 Ac.

193 M. Ostrosky 829 Ac.

194 R.A. Ingram, Jr. 876-528 — 9.214 Ac.

195 M. Ronis 794-1098

196 R.A. Ingram 23.944 Ac.

197 R.E. Gardner, E.W. Gardner & R.E. Gardner Jr. 580-85 864-1846 51.09 Ac.

198 F. Balega et al. 21.80 Ac.

199 M. Ostrosky 434-308

200 J. Urbanick 812-959

201 S. Hauetter 23.73 Ac.

202 W. Zak & D.L. Popp 237-190

203 S. & D. Popp 20 Ac. 832-22 833-1299 945-895

204 D. Began 995-791 16.42 Ac.

205 J.J. McKenzie 887-561 1.53 Ac.

206 D.J.B. Sweney 795-406 3.92 Ac.

207 Cl. & Ch. Matoolb 2 Ac.

208 G. Skiba 673-642 3.01 Ac.

209 J.J. & J.J. Nolan 1019-995 10.427 Ac.

210 G. & F. Koch 885-1097 3.063 Ac.

211 A.M. & F.A. Bozeglav 854-720 6.098 Ac.

212 J.M. & T. Brener 396-259 1012-1 3.206 Ac.

213 J. & C. Hanish 732-123 621-992 4 Ac.

214 P. Provincial Homes, Inc. 1061-880

215 R.J. & B. Holl 1053-1351

216 D. & K. Foster 1065-389

217 R.L. & L.L. Hederstrom 1083-300

218 P.H. & J.G. Hederstrom 1083-196

219 R.H. Nelson Trustees 860-146 — 11.32 Ac.

220 K.D. Min. Condom 4 853-1134

221 T.B. & D.L. Muntain 819-561 3.47 Ac.

222 L. Psenicka 505-966 1.5 Ac.

223 H.L. & K. Geidel 726-1023 9.91 Ac.

224 M.J. Jonke 1030-789 270-388 3.07 Ac. 680-367

225 L.M. Cotton 643-175 690-772

226 G.M. & D.H. Schirm 961-240

227 R.A. Ingram, Jr. 602-1204 734-776

228 B.A. Schwotzer 965-604

229 E.R. & C. Filby 615-757

230 W. & H. Wagner 615-1254

231 S. & J. Kleinauer 635-495

232 D. & D. Linn 615-1173 5.967 Ac.

233 J.M. Began, Trustees 974-46

234 B. & S. Muntain 1037-298

235 M.W. & T. O'Brien 742-632

236 D. Gander 832-946 — 14.643 Ac.

237 D. Penter 832-948 — 10.038 Ac.

238 F.G. & J.N. Carlson 1032-492 — 7.90 Ac.

239 C.J. Wilcox & K.A. Trenta 1036-309 — 51.50 Ac.

240 C.J. Wilcox & K.A. Trenta 1036-307 — 29.969 Ac.

241 I. Hauetter — 27.90 Ac.

242 R. & D. Ingram

243 M. Ostrosky 434-308 — 40 Ac.

244 M. Ostrosky 829 Ac.

245 R.A. Ingram, Jr. 876-528 — 9.214 Ac.

246 M. Ronis 794-1098

247 R.A. Ingram 23.944 Ac.

248 R.E. Gardner, E.W. Gardner & R.E. Gardner Jr. 580-85 864-1846 51.09 Ac.

249 F. Balega et al. 21.80 Ac.

250 M. Ostrosky 434-308

251 J. Urbanick 812-959

252 S. Hauetter 23.73 Ac.

253 W. Zak & D.L. Popp 237-190

254 S. & D. Popp 20 Ac. 832-22 833-1299 945-895

255 D. Began 995-791 16.42 Ac.

256 J.J. McKenzie 887-561 1.53 Ac.

257 D.J.B. Sweney 795-406 3.92 Ac.

258 Cl. & Ch. Matoolb 2 Ac.

259 G. Skiba 673-642 3.01 Ac.

260 J.J. & J.J. Nolan 1019-995 10.427 Ac.

261 G. & F. Koch 885-1097 3.063 Ac.

262 A.M. & F.A. Bozeglav 854-720 6.098 Ac.

263 J.M. & T. Brener 396-259 1012-1 3.206 Ac.

264 J. & C. Hanish 732-123 621-992 4 Ac.

265 P. Provincial Homes, Inc. 1061-880

266 R.J. & B. Holl 1053-1351

267 D. & K. Foster 1065-389

268 R.L. & L.L. Hederstrom 1083-300

269 P.H. & J.G. Hederstrom 1083-196

270 R.H. Nelson Trustees 860-146 — 11.32 Ac.

271 K.D. Min. Condom 4 853-1134

272 T.B. & D.L. Muntain 819-561 3.47 Ac.

273 L. Psenicka 505-966 1.5 Ac.

274 H.L. & K. Geidel 726-1023 9.91 Ac.

275 M.J. Jonke 1030-789 270-388 3.07 Ac. 680-367

276 L.M. Cotton 643-175 690-772

277 G.M. & D.H. Schirm 961-240

278 R.A. Ingram, Jr. 602-1204 734-776

279 B.A. Schwotzer 965-604

280 E.R. & C. Filby 615-757

281 W. & H. Wagner 615-1254

282 S. & J. Kleinauer 635-495

283 D. & D. Linn 615-1173 5.967 Ac.

284 J.M. Began, Trustees 974-46

285 B. & S. Muntain 1037-298

286 M.W. & T. O'Brien 742-632

287 D. Gander 832-946 — 14.643 Ac.

288 D. Penter 832-948 — 10.038 Ac.

289 F.G. & J.N. Carlson 1032-492 — 7.90 Ac.

290 C.J. Wilcox & K.A. Trenta 1036-309 — 51.50 Ac.

291 C.J. Wilcox & K.A. Trenta 1036-307 — 29.969 Ac.

292 I. Hauetter — 27.90 Ac.

293 R. & D. Ingram

294 M. Ostrosky 434-308 — 40 Ac.

295 M. Ostrosky 829 Ac.

296 R.A. Ingram, Jr. 876-528 — 9.214 Ac.

297 M. Ronis 794-1098

298 R.A. Ingram 23.944 Ac.

299 R.E. Gardner, E.W. Gardner & R.E. Gardner Jr. 580-85 864-1846 51.09 Ac.

300 F. Balega et al. 21.80 Ac.

301 M. Ostrosky 434-308

302 J. Urbanick 812-959

303 S. Hauetter 23.73 Ac.

304 W. Zak & D.L. Popp 237-190

305 S. & D. Popp 20 Ac. 832-22 833-1299 945-895

306 D. Began 995-791 16.42 Ac.

307 J.J. McKenzie 887-561 1.53 Ac.

308 D.J.B. Sweney 795-406 3.92 Ac.

309 Cl. & Ch. Matoolb 2 Ac.

310 G. Skiba 673-642 3.01 Ac.

311 J.J. & J.J. Nolan 1019-995 10.427 Ac.

312 G. & F. Koch 885-1097 3.063 Ac.

313 A.M. & F.A. Bozeglav 854-720 6.098 Ac.

314 J.M. & T. Brener 396-259 1012-1 3.206 Ac.

315 J. & C. Hanish 732-123 621-992 4 Ac.

316 P. Provincial Homes, Inc. 1061-880

317 R.J. & B. Holl 1053-1351

318 D. & K. Foster 1065-389

319 R.L. & L.L. Hederstrom 1083-300

320 P.H. & J.G. Hederstrom 1083-196

321 R.H. Nelson Trustees 860-146 — 11.32 Ac.

322 K.D. Min. Condom 4 853-1134

323 T.B. & D.L. Muntain 819-561 3.47 Ac.

324 L. Psenicka 505-966 1.5 Ac.

325 H.L. & K. Geidel 726-1023 9.91 Ac.

326 M.J. Jonke 1030-789 270-388 3.07 Ac. 680-367

327 L.M. Cotton 643-175 690-772

328 G.M. & D.H. Schirm 961-240

329 R.A. Ingram, Jr. 602-1204 734-776

330 B.A. Schwotzer 965-604

331 E.R. & C. Filby 615-757

332 W. & H. Wagner 615-1254

333 S. & J. Kleinauer 635-495

334 D. & D. Linn 615-1173 5.967 Ac.

335 J.M. Began, Trustees 974-46

336 B. & S. Muntain 1037-298

337 M.W. & T. O'Brien 742-632

338 D. Gander 832-946 — 14.643 Ac.

339 D. Penter 832-948 — 10.038 Ac.

340 F.G. & J.N. Carlson 1032-492 — 7.90 Ac.

341 C.J. Wilcox & K.A. Trenta 1036-309 — 51.50 Ac.

342 C.J. Wilcox & K.A. Trenta 1036-307 — 29.969 Ac.

343 I. Hauetter — 27.90 Ac.

344 R. & D. Ingram

345 M. Ostrosky 434-308 — 40 Ac.

346 M. Ostrosky 829 Ac.

347 R.A. Ingram, Jr. 876-528 — 9.214 Ac.

348 M. Ronis 794-1098

349 R.A. Ingram 23.944 Ac.

350 R.E. Gardner, E.W. Gardner & R.E. Gardner Jr. 580-85 864-1846 51.09 Ac.

351 F. Balega et al. 21.80 Ac.

352 M. Ostrosky 434-308

353 J. Urbanick 812-959

354 S. Hauetter 23.73 Ac.

355 W. Zak & D.L. Popp 237-190

356 S. & D. Popp 20 Ac. 832-22 833-1299 945-895

357 D. Began 995-791 16.42 Ac.

358 J.J. McKenzie 887-561 1.53 Ac.

359 D.J.B. Sweney 795-406 3.92 Ac.

360 Cl. & Ch. Matoolb 2 Ac.

361 G. Skiba 673-642 3.01 Ac.

362 J.J. & J.J. Nolan 1019-995 10.427 Ac.

363 G. & F. Koch 885-1097 3.063 Ac.

364 A.M. & F.A. Bozeglav 854-720 6.098 Ac.

365 J.M. & T. Brener 396-259 1012-1 3.206 Ac.

366 J. & C. Hanish 732-123 621-992 4 Ac.

367 P. Provincial Homes, Inc. 1061-880

368 R.J. & B. Holl 1053-1351

369 D. & K. Foster 1065-389

370 R.L. & L.L. Hederstrom 1083-300

371 P.H. & J.G. Hederstrom 1083-196

372 R.H. Nelson Trustees 860-146 — 11.32 Ac.

373 K.D. Min. Condom 4 853-1134

374 T.B. & D.L. Muntain 819-561 3.47 Ac.

375 L. Psenicka 505-966 1.5 Ac.

376 H.L. & K. Geidel 726-1023 9.91 Ac.

377 M.J. Jonke 1030-789 270-388 3.07 Ac. 680-367

378 L.M. Cotton 643-175 690-772

379 G.M. & D.H. Schirm 961-240

380 R.A. Ingram, Jr. 602-1204 734-776

381 B.A. Schwotzer 965-604

382 E.R. & C. Filby 615-757

383 W. & H. Wagner 615-1254

384 S. & J. Kleinauer 635-495

385 D. & D. Linn 615-1173 5.967 Ac.

386 J.M. Began, Trustees 974-46

387 B. & S. Muntain 1037-298

388 M.W. & T. O'Brien 742-632

389 D. Gander 832-946 — 14.643 Ac.

390 D. Penter 832-948 — 10.038 Ac.

391 F.G. & J.N. Carlson 1032-492 — 7.90 Ac.

392 C.J. Wilcox & K.A. Trenta 1036-309 — 51.50 Ac.

393 C.J. Wilcox & K.A. Trenta 1036-307 — 29.969 Ac.

394 I. Hauetter — 27.90 Ac.

395 R. & D. Ingram

396 M. Ostrosky 434-308 — 40 Ac.

397 M. Ostrosky 829 Ac.

398 R.A. Ingram, Jr. 876-528 — 9.214 Ac.

399 M. Ronis 794-1098

400 R.A. Ingram 23.944 Ac.

401 R.E. Gardner, E.W. Gardner & R.E. Gardner Jr. 580-85 864-1846 51.09 Ac.

402 F. Balega et al. 21.80 Ac.

403 M. Ostrosky 434-308

404 J. Urbanick 812-959

405 S. Hauetter 23.73 Ac.

406 W. Zak & D.L. Popp 237-190

407 S. & D. Popp 20 Ac. 832-22 833-1299 945-895

408 D. Began 995-791 16.42 Ac.

409 J.J. McKenzie 887-561 1.53 Ac.

410 D.J.B. Sweney 795-406 3.92 Ac.

411 Cl. & Ch. Matoolb 2 Ac.

412 G. Skiba 673-642 3.01 Ac.

413 J.J. & J.J. Nolan 1019-995 10.427 Ac.

414 G. & F. Koch 885-1097 3.063 Ac.

415 A.M. & F.A. Bozeglav 854-720 6.098 Ac.

416 J.M. & T. Brener 396-259 1012-1 3.206 Ac.

417 J. & C. Hanish 732-123 621-992 4 Ac.

418 P. Provincial Homes, Inc. 1061-880

419 R.J. & B. Holl 1053-1351

420 D. & K. Foster 1065-389

421 R.L. & L.L. Hederstrom 1083-300

422 P.H. & J.G. Hederstrom 1083-196

423 R.H. Nelson Trustees 860-146 — 11.32 Ac.

424 K.D. Min. Condom 4 853-1134

425 T.B. & D.L. Muntain 819-561 3.47 Ac.

426 L. Psenicka 505-966 1.5 Ac.

427 H.L. & K. Geidel 726-1023 9.91 Ac.

428 M.J. Jonke 1030-789 270-388 3.07 Ac. 680-367

429 L.M. Cotton 643-175 690-772

430 G.M. & D.H. Schirm 961-240

431 R.A. Ingram, Jr. 602-1204 734-776

432 B.A. Schwotzer 965-604

433 E.R. & C. Filby 615-757

434 W. & H. Wagner 615-1254

435 S. & J. Kleinauer 635-495

436 D. & D. Linn 615-1173 5.967 Ac.

437 J.M. Began, Trustees 974-46

438 B. & S. Muntain 1037-298

439 M.W. & T. O'Brien 742-632

440 D. Gander 832-946 — 14.643 Ac.

441 D. Penter 832-948 — 10.038 Ac.

442 F.G. & J.N. Carlson 1032-492 — 7.90 Ac.

443 C.J. Wilcox & K.A. Trenta 1036-309 — 51.50 Ac.

444 C.J. Wilcox & K.A. Trenta 1036-307 — 29.969 Ac.

445 I. Hauetter — 27.90 Ac.

446 R. & D. Ingram

447 M. Ostrosky 434-308 — 40 Ac.

448 M. Ostrosky 829 Ac.

449 R.A. Ingram, Jr. 876-528 — 9.214 Ac.

450 M. Ronis 794-1098

451 R.A. Ingram 23.944 Ac.

452 R.E. Gardner, E.W. Gardner & R.E. Gardner Jr. 580-85 864-1846 51.09 Ac.

453 F. Balega et al. 21.80 Ac.

454 M. Ostrosky 434-308

455 J. Urbanick 812-959

456 S. Hauetter 23.73 Ac.

457 W. Zak & D.L. Popp 237-190

458 S. & D. Popp 20 Ac. 832-22 833-1299 945-895

459 D. Began 995-791 16.42 Ac.

460 J.J. McKenzie 887-561 1.53 Ac.

461 D.J.B. Sweney 795-406 3.92 Ac.

462 Cl. & Ch. Matoolb 2 Ac.

463 G. Skiba 673-642 3.01 Ac.

464 J.J. & J.J. Nolan 1019-995 10.427 Ac.

465 G. & F. Koch 885-1097 3.063 Ac.

466 A.M. & F.A. Bozeglav 854-720 6.098 Ac.

467 J.M. & T. Brener 396-259 1012-1 3.206 Ac.

468 J. & C. Hanish 732-123 621-992 4 Ac.

469 P. Provincial Homes, Inc. 1061-880

470 R.J. & B. Holl 1053-1351

471 D. & K. Foster 1065-389

472 R.L. & L.L. Hederstrom 1083-300

473 P.H. & J.G. Hederstrom 1083-196

474 R.H. Nelson Trustees 860-146 — 11.32 Ac.

475 K.D. Min. Condom 4 853-1134

476 T.B. & D.L. Muntain 819-561 3.47 Ac.

477 L. Psenicka 505-966 1.5 Ac.

478 H.L. & K. Geidel 726-1023 9.91 Ac.

479 M.J. Jonke 1030-789 270-388 3.07 Ac. 680-367

480 L.M. Cotton 643-175 690-772

481 G.M. & D.H. Schirm 961-240

482 R.A. Ingram, Jr. 602-1204 734-776

483 B.A. Schwotzer 965-604

484 E.R. & C. Filby 615-757

485 W. & H. Wagner 615-1254

486 S. & J. Kleinauer 635-495

487 D. & D. Linn 615-1173 5.967 Ac.

488 J.M. Began, Trustees 974-46

489 B. & S. Muntain 1037-298

490 M.W. & T. O'Brien 742-632

491 D. Gander 832-946 — 14.643 Ac.

492 D. Penter 832-948 — 10.038 Ac.

493 F.G. & J.N. Carlson 1032-492 — 7.90 Ac.

494 C.J. Wilcox & K.A. Trenta 1036-309 — 51.50 Ac.

495 C.J. Wilcox & K.A. Trenta 1036-307 — 29.969 Ac.

496 I. Hauetter — 27.90 Ac.

497 R. & D. Ingram

498 M. Ostrosky 434-308 — 40 Ac.

499 M. Ostrosky 829 Ac.

500 R.A. Ingram, Jr. 876-528 — 9.214 Ac.

501 M. Ronis 794-1098

502 R.A. Ingram 23.944 Ac.

503 R.E. Gardner, E.W. Gardner & R.E. Gardner Jr. 580-85 864-1846 51.09 Ac.

504 F. Balega et al. 21.80 Ac.

505 M. Ostrosky 434-308

506 J. Urbanick 812-959

507 S. Hauetter 23.73 Ac.

508 W. Zak & D.L. Popp 237-190

509 S. & D. Popp 20 Ac. 832-22 833-1299 945-895

510 D. Began 995-791 16.42 Ac.

511 J.J. McKenzie 887-561 1.53 Ac.

512 D.J.B. Sweney 795-406 3.92 Ac.

513 Cl. & Ch. Matoolb 2 Ac.

514 G. Skiba 673-642 3.01 Ac.

515 J.J. & J.J. Nolan 1019-995 10.427 Ac.

516 G. & F. Koch 885-1097 3.063 Ac.

517 A.M. & F.A. Bozeglav 854-720 6.098 Ac.

518 J.M. & T. Brener 396-259 1012-1 3.206 Ac.

519 J. & C. Hanish 732-123 621-992 4 Ac.

520 P. Provincial Homes, Inc. 1061-880

521 R.J. & B. Holl 1053-1351

522 D. & K. Foster 1065-389

523 R.L. & L.L. Hederstrom 1083-300

524 P.H. & J.G. Hederstrom 1083-196

525 R.H. Nelson Trustees 860-146 — 11.32 Ac.

526 K.D. Min. Condom 4 853-1134

527 T.B. & D.L. Muntain 819-561 3.47 Ac.

528 L. Psenicka 505-966 1.5 Ac.

529 H.L. & K. Geidel 726-1023 9.91 Ac.

530 M.J. Jonke 1030-789 270-388 3.07 Ac. 680-367

531 L.M. Cotton 643-175 690-772

532 G.M. & D.H. Schirm 961-240

533 R.A. Ingram, Jr. 602-1204 734-776

534 B.A. Schwotzer 965-604

535 E.R. & C. Filby 615-757

536 W. & H. Wagner 615-1254

537 S. & J. Kleinauer 635-495

538 D. & D. Linn 615-1173 5.967 Ac.

539 J.M. Began, Trustees 974-46

540 B. & S. Muntain 1037-298

541 M.W. & T. O'Brien 742-632

542 D. Gander 832-946 — 14.643 Ac.

543 D. Penter 832-948 — 10.038 Ac.

544 F.G. & J.N. Carlson 1032-492 — 7.90 Ac.

545 C.J. Wilcox & K.A. Trenta 1036-309 — 51.50 Ac.

546 C.J. Wilcox & K.A. Trenta 1036-307 — 29.969 Ac.

547 I. Hauetter — 27.90 Ac.

548 R. & D. Ingram

549 M. Ostrosky 434-308 — 40 Ac.

550 M. Ostrosky 829 Ac.

551 R.A. Ingram, Jr. 876-528 — 9.214 Ac.

552 M. Ronis 794-1098

553 R.A. Ingram 23.944 Ac.

554 R.E. Gardner, E.W. Gardner & R.E. Gardner Jr. 580-85 864-1846 51.09 Ac.

555 F. Balega et al. 21.80 Ac.

556 M. Ostrosky 434-308

557 J. Urbanick 812-959

558 S. Hauetter 23.73 Ac.

559 W. Zak & D.L. Popp 237-190

560 S. & D. Popp 20 Ac. 832-22 833-1299 945-895

561 D. Began 995-791 16.42 Ac.

562 J.J. McKenzie 887-561 1.53 Ac.

563 D.J.B. Sweney 795-406 3.92 Ac.

564 Cl. & Ch. Matoolb 2 Ac.

565 G. Skiba 673-642 3.01 Ac.

566 J.J. & J.J. Nolan 1019-995 10.427 Ac.

567 G. & F. Koch 885-1097 3.063 Ac.

568 A.M. & F.A. Bozeglav 854-720 6.098 Ac.

569 J.M. & T. Brener 396-259 1012-1 3.206 Ac.

570 J. & C. Hanish 732-123 621-992 4 Ac.

571 P. Provincial Homes, Inc. 1061-880

572 R.J. & B. Holl 1053-1351

573 D. & K. Foster 1065-389

574 R.L. & L.L. Hederstrom 1083-300

575 P.H. & J.G. Hederstrom 1083-196

576 R.H. Nelson Trustees 860-146 — 11.32 Ac.

577 K.D. Min. Condom 4 853-1134

578 T.B. & D.L. Muntain 819-561 3.47 Ac.

579 L. Psenicka 505-966 1.5 Ac.

580 H.L. & K. Geidel 726-1023 9.91 Ac.

581 M.J. Jonke 1030-789 270-388 3.07 Ac. 680-367

582 L.M. Cotton 643-175 690-772

583 G.M. & D.H. Schirm 961-240

584 R.A. Ingram, Jr. 602-1204 734-776

585 B.A. Schwotzer 965-604

586 E.R. & C. Filby 615-757

587 W. & H. Wagner 615-1254

588 S. & J. Kleinauer 635-495

589 D. & D. Linn 615-1173 5.967 Ac.

590 J.M. Began, Trustees 974-46

591 B. & S. Muntain 1037-298

592 M.W. & T. O'Brien 742-632

593 D. Gander 832-946 — 14.643 Ac.

594 D. Penter 832-948 — 10.038 Ac.

595 F.G. & J.N. Carlson 1032-492 — 7.90 Ac.

596 C.J. Wilcox & K.A. Trenta 1036-309 — 51.50 Ac.

597 C.J. Wilcox & K.A. Trenta 1036-307 — 29.969 Ac.

598 I. Hauetter — 27.90 Ac.

599 R. & D. Ingram

600 M. Ostrosky 434-308 — 40 Ac.

601 M. Ostrosky 829 Ac.

602 R.A. Ingram, Jr. 876-528 — 9.214 Ac.

603 M. Ronis 794-1098

604 R.A. Ingram 23.944 Ac.

605 R.E. Gardner, E.W. Gardner & R.E. Gardner Jr. 580-85 864-1846 51.09 Ac.

606 F. Balega et al. 21.80 Ac.

607 M. Ostrosky 434-308

608 J. Urbanick 812-959

609 S. Hauetter 23.73 Ac.

610 W. Zak & D.L. Popp 237-190

611 S. & D. Popp 20 Ac. 832-22 833-1299 945-895

612 D. Began 995-791 16.42 Ac.

613 J.J. McKenzie 887-561 1.53 Ac.

614 D.J.B. Sweney 795-406 3.92 Ac.

615 Cl. & Ch. Matoolb 2 Ac.

616 G. Skiba 673-642 3.01 Ac.

617 J.J. & J.J. Nolan 1019-995 10.427 Ac.

618 G. & F. Koch 885-1097 3.063 Ac.

619 A.M. & F.A. Bozeglav 854-720 6.098 Ac.

620 J.M. & T. Brener 396-259 1012-1 3.206 Ac.

621 J. & C. Hanish 732-123 621-992 4 Ac.

622 P. Provincial Homes, Inc. 1061-880

623 R.J. & B. Holl 1053-1351

624 D. & K. Foster 1065-389

625 R.L. & L.L. Hederstrom 1083-300

626 P.H. & J.G. Hederstrom 1083-196

627 R.H. Nelson Trustees 860-146 — 11.32 Ac.

628 K.D. Min. Condom 4 853-1134

629 T.B. & D.L. Muntain 819-561 3.47 Ac.

630 L. Psenicka 505-966 1.5 Ac.

631 H.L. & K. Geidel 726-1023 9.91 Ac.

632 M.J. Jonke 1030-789 270-388 3.07 Ac. 680-367

633 L.M. Cotton 643-175 690-772

634 G.M. & D.H. Schirm 961-240

635 R.A. Ingram, Jr. 602-1204 734-776

636 B.A. Schwotzer 965-604

637 E.R. & C. Filby 615-757

638 W. & H. Wagner 615-1254

639 S. & J. Kleinauer 635-495

640 D. & D. Linn 615-1173 5.967 Ac.

641 J.M. Began, Trustees 974-46

642 B. & S. Muntain 1037-298

643 M.W. & T. O'Brien 742-632

644 D. Gander 832-946 — 14.643 Ac.

645 D. Penter 832-948 — 10.038 Ac.

646 F.G. & J.N. Carlson 1032-492 — 7.90 Ac.

647 C.J. Wilcox & K.A. Trenta 1036-309 — 51.50 Ac.

648 C.J. Wilcox & K.A. Trenta 1036-307 — 29.969 Ac.

649 I. Hauetter — 27.90 Ac.

650 R. & D. Ingram

651 M. Ostrosky 434-308 — 40 Ac.

652 M. Ostrosky 829 Ac.

653 R.A. Ingram, Jr. 876-528 — 9.214 Ac.

654 M. Ronis 794-1098

655 R.A. Ingram 23.944 Ac.

656 R.E. Gardner, E.W. Gardner & R.E. Gardner Jr. 580-85 864-1846 51.09 Ac.

657 F. Balega et al. 21.80 Ac.

658 M. Ostrosky 434-308

659 J. Urbanick 812-959

660 S. Hauetter 23.73 Ac.

661 W. Zak & D.L. Popp 237-190

662 S. & D. Popp 20 Ac. 832-22 833-1299 945-895

663 D. Began 995-791 16.42 Ac.

664 J.J. McKenzie 887-561 1.53 Ac.

HAMBDEN TOWNSHIP

HOLMES

EAST SEC. 1

TRACT 6

SURVEY 2

CLARIDON TOWNSHIP

SCALE 1"= 300'
JAN 1, 1996

A	B	C	D
E	F	G	H
I	J	K	L
M	N	O	P

RELATIVE REPRESENTATION
* Inadequate description
V Indicates survey on file with tax map dept.

H.F. & C. BLATNIK JR. 952-462 15.65 A
550-760 728-695 H. & M. BLATNIK
B.L. & S.L. GLETT 856-758
L.W. & K.A. CONNER 742-737 41.13 Ac.
513-319
881-1280 734-1037 424-93 5.12 A D. JED VONS
898-1209 900-447 28.78 AC.
528-967 1.50A W. & K. PITKIN
928-1016 LSA
451-829 1.50 R. DAVIS
582-374 1.5A 734-85 O.R. DAVIS
F.R. & K. KINGZETT 928-1016 6 Ac. PARCEL #2
F.A. BROWN, SR. 932-1103
762-510 3.0Ac. B.J. & R.W. HANTAK
D.M. BRINING 418A 825-194
40.0 AC
2165 CHAINS VOL 142 121
409-863 580-1283 864-12446
51.07A.
RE. GARDNER EW GARDNER, RE. GARDNER JR
C.C. & M.M. MARKLE 782-962
752-12 35.617 Ac. George & Kathy Lott 4.17Ac.
M.J. & D.A. LENCOSKI 9/12-265 5 Ac.
J.J. & T. TARR 1009-570 10 Ac.
36.53Ac.
W.A. MILLER 599-431 1014-763
246-519 852-1032 P. BALEGA et al.
21.8 AC
Match LINE
M.K. RIFEETT 678-786 13.62Ac.
M. & M. STANOS 592-441 734-1275 2.09 A.
D.W. & G. BREHM 1036-658 6.67Ac
G.R. & D.L. KOCH 717-24 2.99 Ac.
520-294 599-769 853-147 16.66 A R.J. FLAHERTY
16.67 Ac. T.J. & R. CONKEY 987-336
R. & D. RUA 576-381 30.23Ac.
D.W. & R.A. LEONETTI 975-1285 .79A
W. & C. Mader 603-1083
E.M. BERMAN, TRUSTEES 846-770 895-1086 7.73Ac. 1065-136 8-15-96
576-54 1.327 Ac. 665-208 T.J. & E.M. BERMAN 923-1216
G.A. & S.J. THOSS 1016-931
531-1097 1Ac 4Ac. J. & S. BULLOCK 10 A.
T.J. & E.M. BERMAN 565-180 565-182
T. WADSWORTH S. BERMAN
T. & E. BERMAN 556-622 6.294 Ac.
I.C. & T.R. Berman 663-1164 3.04Ac. 963-268 665-268
T.J. & E.M. BERMAN, TRUSTEES 14.2 AC 859-762 1065-134 8-15-96
580-709 0.42A 0.42 Ac.
582-761 Norman & Barbara HAMSKI 5.00 Ac.
GENEVA Co. B. & C. COMM.
GENEVA Co. COMMISSIONERS
TAYLOR-WELLS PROPERTIES 859-765 8.6 AC
H.W. & M.E. KRAGE 647-188 8.713 A.
894-1233 R. & S. KUPS 8.5 AC
712-1049 JEFFREY L. ALDERMAN 9.08 Ac.
J.B. CRANSTON 872-865 873-908 948-247 11.496 Ac.
P.L. & D.A. BOWMAN 908-827 10.4Ac.
T. & S.C. MALONEY 796-518 22.04 A
5.40 Ac. L.H. LUTHER 780-231 464-299
L. & N. HEWIS 574-526 858-254 5.5A
2.27 Ac 286-342 719-140 5.22 A
V.L. RENTSCHLER 966-502 45 A.
V.A.J. BLOCHER 855-1280
C.F.O. MAGEE
D.S. PARZLEK 895-317
N.H. RIFEETT 733-1097
857-716 to 723
5.49Ac
HALL ROAD
TAYLOR WELLS ROAD
GENEVA Co. B. & C. COMM.
D.C. & S.A. KITCHEN 1035-1241 10.700 Ac.
M. Shefcheck 603-1013 20 Ac.
352-575 D. Morgan 16.85A.
C. & V. BOROVIC, SR. 929-904 423-390 18.75A
M.K. FULTON 1019-1044 4-19-96
7-12-96 ULE 1059-99
MAHUE 940-1080,1082 R.E. WARNER 730-194 885-113 1.10A
R. & K. MAZKA 524-103 2.365A.
M.M. & B.L. NERDY 802-479 2.325 Ac.
W.A. & C.J. GEHRING 523-198 2.287 Ac.
757-1191 J. Cocco 899-99 2.252 Ac. 810-344
M.T. FLAHERTY 830-908
532-1173 J. & J.J. VALVODA 880-1304 1.74Ac. 1.74A
J. & E. STOUFFER & M.K. PHILLIPS 1071-661
255-417 484-391
L.S. YODER & E.S. YODER 984-144 65.25 A
6-4-96
25.62Ac. 25 SI Ac. & GEORGE R. MULLET
M.R. & K. PHILLIPS 1021-848
15.20 Ac. 2701.78
D. SCHMIDTKE 882-713 464-665 29.449 Ac.
882-713 911-441 925-68 925-70
399-792 685-705 33.94 Ac. C. & S. Kronk
341-167 1003-544 1042-502
TOTAL ACREAGE 78.403Ac.
E & V.B. Hyde
2-28-96
923-713 463-202 338-464 15.06A
C. SMITH 567-145 0.603 Ac.
E & V. HYDE (2.193)Ac. 784-201
5.089 Ac. R.C. & P.J. KRONK 891-295
D. & K. HILL 657-1098 5Ac.
R.A. & P.A.C. GURNERA 872-861 944-184 3.696 Ac.
G.A. & S.M. TABAJ 863-210 5.473 Ac.
863-210 5.441 Ac.
M.J. STEFANEK & K.M. BERMAN 1027-807 5.094 Ac.
K. & S. BURZANKO 753-751
J.J. & L.V. LECCI/SOTTI 958-755 6.072 Ac.
247-108 643-1055
754-886 10.00 Ac. 1
D.D. FREY
L.G. & L. TAYLOR 893-32 5.205 ac.
S.A. & D.L. LAURINAITIS 903-490 5.2A
M.A. & V.R. KYLE C.A. MARCRUM 1053-1252 887-1093 5.06Ac.
R.J. & B.L. ZEITLER 551-1154 5.00 Ac.
J. & N. ALDEN 744-50 597-326 5.3A
G.M. FOLEY & D.J. MAJORS 753-655
6 D.& V. FREY 859-112 4.479 AC
6-3-96 1053-1252 887-1093 5.578Ac.
P.M. & K.M. RISKO 698-787 6.640Ac.
Claridon Park Drive
J.R. FINCHAM 1034-537 PLAT = 3.060Ac. Deed = 3.066A
V.F. MAY 2.00Ac 783-76
G.S. OPATRNY 289 & 715Ac 849
T.H. & M.S. ZION 1014-492 913-53 928-1251 5.108 Ac.
E. & L. LUCE 651-656 5.08A
559-668 556-1118 & E. & L. LUCE 5.08 Ac.
582-1023 Joe J. Jr. & Bonnie L. YUSKO
CLARIDON PARK ESTATES Page 193
13.09 Ac Vol 9
733-417 parcel #2 9A
733-417 parcel #1 9A
552-130,132
W. & W. Kronk 254-294 657 173
733-417
SEC. 1
1.43A
#2 999-539
#1 M. & B.G. HANSON 1.43 A
2.2Ac James W. Rider 751-341
254-293 368-73 617-557 (5.00A)
C. & L. HESS
TOTAL 6.82 AC
491-144 B.G. WARNER 1.86AC
L.J. HESS 7.04A J.W. RIDER 661-553 879-415+417 VISA
926-983 L.J. HESS & J.W. RIDER 879-419+421 VISA
556-371 1.39Ac
L.J. HESS & J.W. RIDER 879-419 VISA
556-369 848-119 2.03A
65-1-654 G.E.O. & DYSERT
W.L. & G.A. BEECH 922-680 2.06A
443-422 653-79 SS. E.S.A. BEECH
524-806 K. & M. POST
36.08 Ac. 803-261 848-1195
KC & MA. POST 1002-979 27.54Ac.
E. MEYER 713-26 97-1017 12.6Ac.
T.J. & E.M. BERMAN, TRUSTEES 1065-136 8-15-96 7.73Ac.
T.J. & E.M. BERMAN 846-770 895-1086
T. & E. BERMAN 556-622 6.294 Ac.
T.J. & E.M. BERMAN 565-180 565-182
T. WADSWORTH S. BERMAN
I.C. & T.R. Berman 663-1164 3.04Ac. 963-268 665-268
T.J. & E.M. BERMAN 923-1216
G.A. & S.J. THOSS 1016-931
576-54 1.327 Ac. 665-208
531-1097 1Ac 4Ac. J. & S. BULLOCK 10 A.
G.A. & S.M. TABAJ 863-210 5.473 Ac.
863-210 5.441 Ac.
M.J. STEFANEK & K.M. BERMAN 1027-807 5.094 Ac.
K. & S. BURZANKO 753-751
J.J. & L.V. LECCI/SOTTI 958-755 6.072 Ac.
247-108 643-1055
754-886 10.00 Ac. 1
D.D. FREY
L.G. & L. TAYLOR 893-32 5.205 ac.
S.A. & D.L. LAURINAITIS 903-490 5.2A
M.A. & V.R. KYLE C.A. MARCRUM 1053-1252 887-1093 5.06Ac.
R.J. & B.L. ZEITLER 551-1154 5.00 Ac.
J. & N. ALDEN 744-50 597-326 5.3A
G.M. FOLEY & D.J. MAJORS 753-655
6 D.& V. FREY 859-112 4.479 AC
6-3-96 1053-1252 887-1093 5.578Ac.
P.M. & K.M. RISKO 698-787 6.640Ac.
Claridon Park Drive
J.R. FINCHAM 1034-537 PLAT = 3.060Ac. Deed = 3.066A
V.F. MAY 2.00Ac 783-76
G.S. OPATRNY 289 & 715Ac 849
T.H. & M.S. ZION 1014-492 913-53 928-1251 5.108 Ac.
E. & L. LUCE 651-656 5.08A
559-668 556-1118 & E. & L. LUCE 5.08 Ac.
582-1023 Joe J. Jr. & Bonnie L. YUSKO
CLARIDON PARK ESTATES Page 193
13.09 Ac Vol 9
733-417 parcel #2 9A
733-417 parcel #1 9A
552-130,132
W. & W. Kronk 254-294 657 173
733-417
SEC. 2

HAMBDEN TOWNSHIP

SEC. 2

SEC. 3

SEC. 4

SEC. 5

CHARDON WINDSOR ROAD

STATE ROAD

PEPPERWOOD ESTATES SUB. PHASE I VOL 21-123 (VOL 91H-834) (981-1072)

GEAUGA CO. BD. of COMMISSIONERS VOL. 857 P. 716

SCALE 1" = 300'

√ indicates survey on file with tax map dept.

A	B	C	D
E	F	G	H
I	J	K	L
M	N	O	P

CLARIDON TOWNSHIP

JANUARY 1, 1996

RELATIVE REPRESENTATION

562-127

C & M Fineman

* Inadequate description

HAMBDEN TOWNSHIP

CHARDON WINDSOR ROAD

TOWNSHIP ROAD

HUNTSBURG

KILE

TAYLOR WELLS ROAD

ALDENSHIRE DRIVE

Lots 1 to 20 in Name of F & I. Martinecek 459-220

Plymouth Acres Subd. Lot 18 Holmes Tract Vol. 8 Pg 33 Plats - Vol. 9 Pg. 18 & 55

Scale 1" = 200'

SEC. 1

SEC. 2

SEC. 3

SEC. 4

53.06 A

36.7623 A.

77.63 Ac.

74.05 Ac.

4.88 Ac.

4.53 Ac.

4.91 A.

5.13 A.

5.24

3 Ac.

2.33 Ac.

1.63 Ac.

1.47 A

1.638 Ac.

3.114 Ac.

4.341 Ac.

4.121 Ac.

3.621 Ac.

3.014 Ac.

3.000 Ac.

3.001 Ac.

4.020 Ac.

3.236 Ac.

3.86 AC

2.44 Ac.

2.5 A

2.2 Ac.

2 Ac.

3 Ac.

5.4 Ac.

1.03 A

1 A

2 A

3 A.

H & M. REED 657-550

R.E. & V.H. TAYLOR 899-614

Ronald E. Hageman

W. & C. STREBLE 725-973 840-526

R.C. Kavulich 591-621

R.A. TAUSCH 738-772

W.A. & C.M. ERIMEL 1019-526

362-433,455 742-1247

B.D. & L.M. PHILLIPS

430-628

780-900 M.H.

Christian 1040-1072 8-12-96

A.J. & M.M. SHALER 542-1100

D.F. & J.K. STANG PARCEL #1

PARCEL #2

BLAIR

A.P.C. STAFFORD 367 AC 339-12

R. & B. PETERSEN 858-1046

B.K. & C.S. HOUSOUR 257-13 982-1127

P.S. Maricle 537-883

J. & R. Holland 591-138

A.M. REZABEK 693-620

K. FORTUNA & L. LeBLANC 680-1281 676-98

A. Merryman 802-788

D.K. Wagner 894-1159

EFD Byler 542-232

752-1240

765-1184 J.S. & D. TIZZANO

R.W. & J.T. LODGE 910-574

M.E. BASKIN 1004-1140

J.A.D.S. Bernardino 813-561

2.44 Ac.

D.S. & G.E. FISHER 894-21

C.D. & P.L. SHIFLETT 926-1261

766-798

K. & D. MARCKESE

T.J. & R.E. LEDENICAN 906-302

T.P. & M. Bach, Sr. 668-512 1 Ac.

A. & E. Mignani 709-172

D.A. Jr. & S.E. PAOLO 863-152

A.R. & S.J. NIGHTON 707-174

D.W. & D.M. WAGNER 1010-556

J. & N. SAWKER 629-1035 653-465

K.D. & A.M. CREAGH 750-268

Kim-Seka Inc 819-1209

M.M. Peterson 809-486 946-277

722-297 J. & R. MUSACCHIO

DES. BIRKO 661-403

Cap Dougherty 609-913

D.R. & M.L. SMITH 732-1024

J.K. BOLE II & C.S. TATE-BOLE 971-1100

R.P. Newport Bill-1121 1014-844

A. STEWART 509-1097 896-842

G.V. & D. Sprogis 811-2

DELHI ACRES SUB. VOL. 16 PG. 10, 11

R. & G. REESE

U. & C. EASTHOM 855-1027

J. GEORGE 721-488

N. SKIDMORE, III & D SKIDMORE

W. GEORGE 722-1044

D.F. & L.J. CRAWFORD 853-975

M.A. & D.J. DULKA 853-944

D.A. PERSE 938-195

D.A. PERSE 938-195

D.A. PERSE 938-195

D.A. PERSE 938-195

D.W. & M.A. GEORGE 722-351

R. & E. HEWLETT 598-160

MITCH LINE

582-601

583-601

863-1105

Lots 1 & 2 Resub. of Lot 12 Holmes Tract Vol. 9 Pg. 18 & 55

Lot 19 Holmes Tract Vol. 8 Pg. 33 Plats

Scale 1" = 200'

Plymouth Acres Subd.

Hale & Rose M. Hoseman 1857-300 4-1-96

R.J. & M. Hoseman 1857-300 4-1-96

N

SCALE 1" = 300'

* Inadequate description

JANUARY 1, 1998
RELATIVE REPRESENTATION

√ Indicates survey on file with tax map dept.

A	B	C	D
E	F	G	H
I	J	K	L
M	N	O	P

CLARIDON TOWNSHIP

CLARIDON TOWNSHIP

JANUARY 1, 1996
RELATIVE REPRESENTATION

SCALE 1" = 300'

N

TOWNSHIP 9 — MUNSON

8 — 7 — 10 — 11 — 12 — 13 — 14

Match Line

1A BEST SAND CORP. 752-65

243-128
261

88.05 A

N. Zepp

80.39 A

Parcel #1
75 Ac
- 5.44 - FROM 23.539 Ac
NOW - 69.56 Ac

756-168 980-1014 1.50 A
G.M. BENA 1.50 A
731-884
S.E.A. CLOUSER
6.98 A
742'

N.D. Zepp
593-524

Parcel #2 125 Ac
- 16 A
- 1.29 Ac
- 2.076 Ac
- 18.099 Ac (from 23.539 Ac
Now 87.535 Ac

TAX DUPLICATE 119.42 Ac IN LOT #9
" 37.684 Ac IN LOT #12

parcel #3 15.37 A
593-524

663-873
588-1044
R.C. & G.E. RAND
10.02 A

B.E. & S.J. BENNETT
25 Ac
812-344

D.S. BALANTE
709-1228
988-664
50 Ac.

205-238
243-215
515-879
11.15 Ac.
D.S. BABCOCK

E.M. BABCOCK
843-885
5.0 Ac.
1006-1310

E.M. BABCOCK
40.122 Ac.
843-878
1006-1306

J. DeMORES
Parcel #1 1.447 A
Parcel #2 1.53 A
670-1000-1051

A.F.L. McQUISTION
671-1213
3.284 Ac.
3.838 Ac.

McQUISTION CONSTRUCTION INC.
671-1207
13

D.C. & D.S. BALANTE
805-310
798-302
888-1247
1014-770
6 Ac.

D.S. BALANTE
709-1228
988-664

B.E. & S.J. BENNETT
697-639
1A
6.018 A

C.F.L. SKUFCA
496-333

C.F.L.S. KUFCA
603-173
622-480
2.176 A

C.F.L. SKUFCA
801-126
2.25 Ac.

C.S. MESSMORE
C.F. KEENAN
699-1046

M.F. & C.M. HEINEMAN
914-442
D. & S. BENNETT
914-444
2.176 A

G.F.L. SKUFCA
699-1046
932-311

11.96 A 802-705
C.A. & J.H. GARDNER
C.F.P. BASLER
702-263
3.04 A
712-223
R. & E. Basler
13.46 A

44.88 A
255-560

3A
R.L.D. Ingham
591-311

State of Ohio

AQUILLA VILLAGE
TURNER DRIVE
GORDON DRIVE
BERKSHIRE DRIVE
CORNELIA DRIVE
TURNER DR.
LORING DRIVE
AQUILLA BLVD.
BARK RESERVE

SEE DETAIL 6S & 6T

B.R. SOLOMON
1030-766
3.21 Ac.

S.J. & A.C.S. CLOUSER
33.76 Ac.
1032-488

2352'
550'
Parcel #1
Parcel #2
656.46'
GEAUGA COUNTY BOARD OF COMMISSIONERS
689-AT
±3.6894 Ac.
602'
Parcel #1
Parcel #2
857.46'
438'
198'
100'
502'

AQUILLA ROAD

5.22 Ac
870-274
2.076 Ac
120.00'

A.F.E. ANDRE
669-1152
16 Ac.

693'
Sec. 31
Sec. 36
Sweet
635-348

SPENCER STREET

400-238
23.71 A
M. & M. Berman, Trustees
THE BERMAN FAMILY TRUST
910-100

110.82 A
-9.26 (unplatable)
111.74

S.W. BACH TRUST
R.R. VEHOVEC TRUST
739-1332
876-935

N. & J. ZEPP
2A

S.K. Taylor

P.E. WILKES
998-37
4.715 Ac

R.V. & A. HOLT TRUSTEES
821-561
1023-280
10.33 Ac.

PETRON 210
957-1005
10.39 Ac

Enterprise
820-412

G. & A. NOTARIAN
L. & A. GIGLIOTTI
961-976
10.2 Ac.

C.P.E.B. HESTER
933-425
3.01 A

A. MILLER
833-574
1.85

W.E. ZAK
678-564
2.25 A

A. MILLER
833-574
1.85

H.A. HEINEMAN III
914-443
D. & S. BENNETT
914-444
2.176 A

D. & S. BENNETT
1057-805
4.53 A

Sowers
914-823
1.47 A

M. HOLT
914-823
1.47 A

Sowers
914-823
1.47 A

D. & S. BENNETT
1057-805
4.53 A

D. SZEKELY
1057-805
4.53 A

Gallagher
1.47 A

Parcel #3
8.29 Ac.
434-308
104-592
104-593
T.D.R.L.
196-318

208-558

99.50 A

S. Pokorny
254-78 953-259 1035-880
10.17

L. OSTOSKY

N. & P. RIFFETT
571-1318
623-1002
678-189
733-1574

LAKE AQUILLA

D.A., JR. & S.E. PAOLO
1019-206
12.8 Ac.

A.F.E. & B. BODNAR
948-812
970-532
12.8 Ac.

W.D. & J.M. FROMWILLER
13.1 Ac.
964-393

G. & R. GABANIC
15.67 Ac.
601-889

70.45 A
684-609
1037-381, 384, 387, 390

B.T. ANDERSON (1/2 INT.)
C.T. LICHTKOPPLER (1/2 INT.)
C.T. THUM (1/2 INT.)

CUYAHOGA RIVER

82.84 A

N. & P. RIFFETT, JR.
911-538*

2566.08'
747.23'
188.85
13.58 Ac
169-96
914-824
1038-14
988-661
168.87
parcel #1
20.42 Ac
parcel #2
988-661
M. BALANTE
1-9-96
914-824
1021-1168
1038-14
104-172
1038-14
1-9-96
125
- 30
- 75
- 3.01
LEAVING 91.99 Ac
- 3.50
88.49 Ac
2.32
86.17 Ac.
5.0 Ac
81.17 Ac
12-018600
914-824
988-661
16 Ac
C. & K.M. Noce
950-562
747.23'
997-86
Wm. C. KAY BUILDERS INC.
3.01 Ac
W.D. Copeland
E.S. Franklin
36.67 A
697-7

WEST BRANCH
TAYLOR-WELLS ROAD

MAYFIELD ROAD — U.S. 322

Match Line

√ indicates survey on file with tax map dept.

A	B	C	D
E	F	G	H
I	J	K	L
M	N	O	P

CLARIDON TOWNSHIP

JANUARY 1, 1996

RELATIVE REPRESENTATION

SCALE: 1" = 300'

* Inadequate description

√ indicates survey on file with tax map dept.

A	B	C	D
E	F	G	H
I	J	K	L
M	N	O	P

SEE DETAIL CLARIDON CENTER 6Q

MATCH LINE

H.K. RIFFETT 678-786 13.62 A.

7 733-1374 678-788 N.&R. RIFFETT 75.420 AC 623-1002 571-1318

673-374 7.34 AC A. THOMAS .11 AC

A. MacDONALD & R.E. THOMAS 928-693 L66A

D.A., JR. & S.E. PAOLO 1019-206 12.8 AC

948-812 A. & E.B. BODNAR 970-532 12.8 AC. 12-23-96 1085-1160

13.1 AC. W.D. & J.M. FROMWILLER 964-393

G.A. & R.C. GABANIC 15.67 601-894

10 70.45 AC 684-609 Parcel #2

731-314 9.00 AC H.& I. NARAMORE 247-660

3.06 AC 830-98

H. BONES & M. KERR .66 AC #324 .76 Ac.

82.84 AC 11

N. & P. RIFFETT, JR. 911-538*

R.L. & B.M. DUDINSKY 913-159 3 AC

M.J. & K.A. CLOS 888-743 3 AC

747.23' 16 Ac. 747.23'

C. & K.M. NOCE 950-562

701-579 7.49 AC B.& W. MORTON

14 125 Ac. - 30 - 95 Ac - 3.01 Ac = 91.99 Ac

2.32 89.67 3.50 86.17 5.00 81.17 3.01 78.16

D.L. & L.L. BATES 1038-22 1-9-96 3.01 Ac

W.P. & C. FISHER, SS 1006-1069 1044-529 3.01 Ac

B.G. & J.B. CHERNE 1029-454 3.01 Ac

J. & M. DAVIS 1025-439 5.06 Ac

RANBURN ENTERPRISES, INC. 1008-585 3.5 Ac

914-824 988-641* 12-078880

1021-1168 1038-14 1-9-96

M. BALANTE

11 82.84 AC

N. & L. POLLOCK 56% INT. 51.61 AC

E.R. POLLOCK 44% INT. 829-96 830-533

Parcel #2

Parcel #1

M.& M. STANKO 484-782 512-442 754-1275 2.07 A.

512-1065 1.81 AC 601-986 D.& J. MALONE

505-856 1.87 A 685-962

R.& K. SNYDER 492-193 1.52 AC

E.J. MOODY 754-1200 1.41 AC 754-1200 .38 A

G.& L.M. LUOMA 1019-133 1 Ac .19 AC

K.L. MARTIN 17.53 Ac. 874-843

T. & S. VAN NORMAN 796-760 3.153 Ac.

T.L. & S.M. VAN NORMAN 761-241,263 730-1258 2.5 Ac

A. & B. DOUGLAS 982-918 17.218 Ac.

A.M. & B.M. DOUGLAS 904-1157 12.572 Ac

46.90 AC 684-609 S.K. TAYLOR

1039-381, 384, 387, 390 (1/12 INT)

B.T. ANDERSON (1/12 INT)

J.T. CIKRA

J.T. LICHTKOPPLER (1/12 INT)

C.T. THUM (1/12 INT)

15.90 AC

9.75 AC

L.J. HEIM, III & D.M. HEIM 932-569

3.10 AC 914-824 988-641* 12-078880

34.60 AC 532-666

Parcel #1 & 3 mil EXCEPTION

Parcel #4

M. McGRATH & S. ARCURI 3.000 AC 791-1044

G. Churchia 3.084 AC

J.& D.R. ADAMS 4.00 AC 1032-11

J.B.F. LAWRENCE 3.00 AC 1180-299

D.M. PRUNEAU 3 AC 840-324

D.S. AMRYCK 895-571

E.J. KYNE 189-1244 183-153 5.52 AC

W.& E. RIFFETT 578 & 6/8 2.22 AC

HALL ROAD

E. MEYER 718-7 737-5.83 Ac 718-345 1817

K.C. & M.A. POST 1004-1344 1006-61 3.44 Ac

N. MEYER 1004-1342 3.32 Ac

D.P. MEYER 999-861 3.85 Ac

K.C. & M.A. POST 1002-979 27.54 Ac.

HEADWATERS LANDTRUST 1004-1196 24.59 Ac.

J. GROSVENOR ET. AL. 938-1105 578-747 39.88 Ac

H. MILLER 31.28 AC 723-746 524-879

22.91 AC

S&L POLLOCK 669-1112

J. GROSVENOR 478-633 8.43 AC

812-338 5 AC P.& D. SCHANFISH

J. KELLOGG 1134 574-1402 917-686 4.06 AC

917-686 #1 5.30 AC

532-666 10 AC

61.80 AC

L.H.& G.P. MUNSON

EAST SURVEY

Parcel #3 2.246 AC

Parcel #4 W.& W. KRONK 4.67 AC 733-417

Parcel #1 9 AC

2 1021-413 45.37 Ac.

K.C. & M.A. POST 1002-979 3.843 Ac

619-720 .547 Ac

255-499 1.5 A K.C. POST

400-911 1.5A M. MEYER 803-263

D.J. ELKO 966-925 3 Ac

D.J. SERGE SEC. 6 1021-413 17.39 Ac. 11.68 Ac. 1021-413

2674.51'

3 K.D. & C. MEINCH 988-659 2640' 15.355 Ac.

681-640 960-210 2.20 AC

695-36 902-465 2.20 AC P.A. GRIFFIN

848-208 2.20 AC C. GOFF 565-521

S.&T. WARNER 783-981 687-1104 2.92 AC

597-1234 1.68 AC S. LARABEE 599-316

52.828 Ac. B.A. & C.A. BROCKWAY 753-755

753-755

D.& D. VAN BUREN 444-488 6.39 AC

451-314 63.61 AC L. EIERMANN

1

D.C. & D.L. KELLOGG 2.39 AC 480-538, 540 900-1037

S.& A.& P. FEW 699-1066 4.799 AC

243 Ac. 823-451 1.03 AC

B.& S. GOFORTH .17 Ac.

E.& N. I.A. MILLER 647-944 825-1146

S&Z 464 H.& F. L03A LOFTUS

SEC. 7 35.65 Ac A.D. GROSSMAN JR. 299-365 823-1015

R ROWLEY JR = 1/2 INT + E.G. SISSON = 1/2 INF 1009-839 1081-33 11-15-96

2 470-509, 511, 513 665-17 50 AC

665-17 #3 40 Ac #2 #4 1.18 Ac

M.D. & P.J. JOHNSON 783-324 739-1329 1021-608 40 AC

3 J. CRATOFF & STARR 31.25% D.H. STARR 31.25% D.H. STARR DISCRETIONARY TRUST 37.5% 2533 AC 752-591

670-578 670-645

538-420 D.& I. STARR 4.15 AC

538-520 91-1318 1003-685 V. GERTZ TRUSTEE 2.76 AC .18 Ac

D.H. & J. STARR 900-348 524-811 911-1318

E. 1/2 OF W. 1/2 OF NW 1/4 OF SW 1/4 OF SEC. 6

E. 1/2 OF W. 1/2 OF SW 1/4 OF SEC. 6

E. 1/2 OF NW 1/4 OF SEC. 7

E. 1/2 OF SW 1/4 OF SEC. 7

E. 1/2 OF NW 1/4 OF NW 1/4 OF SEC. 18

E. 1/2 OF SW 1/4 OF NW 1/4 OF SEC. 18

E. 1/2 OF NW 1/4 OF SW 1/4 OF SEC. 18

E. 1/2 OF SW 1/4 OF SW 1/4 OF SEC. 18

WELLS ROAD

TAYLOR ROAD

TROY ROAD

CLARIDON

SEE MAP C

R. ARMSTRONG

307-331
733-1310
757-569

SEC. 5

SEC. 4

Match Line

307-331
735-1310
757-569,570
790-867

98.25A.

790-867
B & A. Armstrong, Jr.

19.50 A

757-570

562-122
C & M. Ireman
77 A.

Parcel #1
207.32 Ac
R & M. Moon
824-920

R.B. MOON TRUST
231.32 A

69.69A.
I. YOUNG
470-456

28.50 A

757-570

8.95

323-73
231 A.
J. & M. Evans

435-742

H.H.J. Benson

822-167

30 A

R.B. & S.G. GILLMORE

15 A
725-131
ALTA Randles

C & M. Lozo Jr.
831-394
831-396
2.02 Ac

FB & DH L KELLY
891-89

J.S. SIKORA
734-834
1.98 Ac

W & M SUDADA
665-591
568-991
1.98 Ac

563-1277
F.C. RACKLEY
1.97 Ac

920-867

5.96 Ac.

R.D. & L.A. SULLIVAN
819-1281

V.F. SCHINDELAR
1051-122
5-8-96

C.H. COOKLEY
915-1028
981-331

699-535
J.D. & B. PRATT

19.0 AC.

18.50 A

C.A. SLAMAN (½)
&
C. ILHARDT (½)
787-622

37.50

EAST

SUR

VEY

Parcel #1
824-920

R. OPPER
667-161
883-1264

3 79 Ac.

R. & M. MOON
824-918

PARCEL #1
824-920

R. WINCHELL
345-329
838-291
3 AC

J. PRICE
883-1258

R. OPPER
883-1262

B. SHLAPAK
883-1260

MAP OFF
J.G. & A. WEHNER
893-1152

9.43 AC.

5.01

7.01

STILLWELL ROAD

SCALE 1" = 300'

Claridon Twp. Trustees
20 A.
609-967

R & A. Holt
431-720
734-871

27.40 Ac.

576-23
734-873

28.52 A

625-1240
MI. & R. HOLT
3.00 Ac
689-384
735-1326

M.A. SCHARF
3.000 Ac

J. & L. PIONTKOWSKI
528-138
382-73
4.16 Ac.

G. Antene

A.R. & B. McMICKLE
995-479
9.2 Ac

D. & K. Teleta
635-857
3.8 Ac

2 AC

E.M. MOTIL
947-1184

2.5 Ac

5.50 A.

984-766

JOHN CARROLL UNIVERSITY
984-766

18.984 Ac

C.G. DINGLE
JOHN CARROLL UNIVERSITY
821-557
821-559

31.87 A

24.38 Ac TOTAL

425-330

9.658 Ac
343-653
P.D. DEMKO

D. & K. HIETANEN
857-496

3.05 A

W. & O. Hietanen

SEE MAP "H"
B.H. & P.H. Jolly
857-494

66 A

837-33
3.7 A

L.D. & K.A. SCHAEFER

A B C D
E F G H
I J K L
M N O P

CLARIDON TOWNSHIP

200-432

213-566
576-813

682-1106, 1109, 1112, 1115, 1118

SEC. 8

88.30 Ac.

2

D.H. STARR 31.25%
J. (KAMPOLI) STARR 31.25%
D.H. STARR, DISCRETIONARY TRUST 37.5%
752-591

729-775

696-103

203-298
218-345

26.08 A

752-591

229-186
578-1310 sp.

33 A

210-438
676-613
829-25
890-848

D. McCARTHY
& J.V. CADY

40 A

PAR #1

PAR #2

R. & H. Kellogg

752-591

670-845

J. Starr 31.25%
D.H. Starr 31.25%
D.H. Starr Discretionary Trust 37.5%

3

453-805
676-613
829-25
861-20
890-848

D. McCARTHY

13.8 AC

3.172 AC.

857-136

SEE DETAIL
EAST CLARIDON
S R

L. KLINGENSMITH
978-1033
981-252

W.M. Woods
709-1289
6.09 Ac 2.76 Ac

M.S. & T. MOTIL
831-48
898-329
5.0142 Ac.

M. MOTIL

31.92 Ac

21.33 Ac

SEC. 9

676-1232
LEO SCHAMADAN ½

Demko-Lewis Sub. Div.
Vol. e Pg 165

11.25 A

815-610

LEGO - 10.184

D.K. SCHAEFER
843-610

17.32 A

831-52

880-581
657-897

M.S. MOTIL

JANUARY 1, 1996
RELATIVE REPRESENTATION

51.75 A

* Inadequate description

/ Indicates survey & title with tax map dept

1050-1377
J. Brunet

P. Hiatt

441-765

200-415

27.26 A

809-242

City of Akron

3

322

MAYFIELD ROAD

TEL-PENNROAD

Vol. 2827 Pg 43

Vol. 2846 Pg 718

Vol. 2846 Pg 718

Vol. 2827 Pg 43

Vol. 2827 Pg 43

Vol. 2827 Pg 43

EAST HUNTSBURG SURVEY

SEC. 4

SEC. 9

TOWNSHIP 3 SOUTH

RANGE 7 EAST

STILLWELL ROAD

MAYFIELD ROAD

US 322

SCHAEFER ROAD

AIR SLEAK ROAD

MAP OFF

77.3 Ac. C. & M. Ineman

362-122

553-546 2.0Ac. 920-1062 T.J. & K.E. PESCHO

693-462 J. & D. LIOTTA 876-378 2.0Ac.

A. & M.A. KADIVEC 1020-620 2.0Ac.

J. & A.M. HESS 515-808 2.0Ac.

S. & V.J. ABAFFI 537-1280 2.0Ac.

M. & V. MEADOWS 643-98 2.26Ac. 1008-45

200-101 509-615 897-690 16.72 A R. POSTA

PAR#1 J.T. DAVIS 1001-311 750-29 5.35Ac.

PAR#2 3.0Ac.

452-733

546-29 920-695 4.00 Ac.

920-695 601-289 5 A O.B. & O.M. WARNER

3

33.21 A

R. Kelsey, Jr

3.7245Ac.

J.L. EBELENDER 891-812

J.M. & J.M. SWARTZ 893-725

J.G. & A. WEGNER 893-1152 9.43Ac.

J.4859

R.A. & N.A. BERMAN 889-597 4.298Ac

D.P. & K.T. HIETANEN 859-496

V.J.D. HIETANEN 3.18 Ac. 601-1096

3.05 AC

496-328 9 A G.E.C. Karch Jr.

745-626 1.4Ac.

201-91

1

40 A

P.H. & P.H. JOLLY 857-494 6.607 AC

CITY OF AKRON I/A 213-382

City of Akron

SCHAEFER 837-33

200-432

2

51.75 A

SEC. 9

City of Akron

Vol. 6 Pg 169 Damko-Lewis Sub Div

232-467 & 735-77 2.04 A

238-470 #8 2.04 A

735-79 J.M.C. STAMFORD 1.56

735-77 & 735-78 J.D. HUTCHINS 1.63A

735-78 & 735-79 J.J. & C. OCHAN #6

J.J. 330

795-1142 & 795-1143 S. BUTLER 1.58A

869-964 #4 T.L. & M.E. BARBER 1.85A

585-372 #8 D. OTT

I.R. & K.M. ATWOOD 1.843 Ac

754-1228 1.80A

805-317 #1 B. DOMLYODA

225-316 232-516

1041-1200

Damko-Lewis

1.23 Ac 1.26 Ac

3

127.26 A

200-415

City of Akron

City of Akron

D.S.

G.E.

S.S.E.

MINING CO.

1/4 Sec.

1/4 Sec.

1/4 Sec.

1/4 Sec.

#5 4.298 M.T. & K.B. MERICKEL 1849-1071

N

SCALE 1" = 300'

JANUARY 1, 1996

RELATIVE REPRESENTATION

* Inadequate description

√ indicates survey on file with tax map dept

A	B	C	D
E	F	G	H
I	J	K	L
M	N	O	P

CLARIDON TOWNSHIP

CLARIDON TOWNSHIP

HOLMES TRACT

TOWNSHIP

MUNSON

AQUILLA ROAD

TAYLOR WELLS ROAD

Match Line

Match Line

13

14

15

16

17

18

19

20

21

22

STONEY SPRINGS DRIVE

ALDENSHIRE DRIVE

PLYMOUTH ACRES SUB. VOL. 9-55

R.E. & C.A. HENDRICKSON 771-966 4.12 Ac.

C.S.E. Squire 591-1082 13.87 A

E.M. BABCOCK 410.122 Ac. 843-678 1006-306

W.E. & R.J. MARX 907-779

W.E. & R.J. MARX 896-1125 907-781

T.L.T. & S. VERELLEN 1033-642 8 Ac.

553-584

63 Ac.

D.R. & J.B. Hess

J. Hess 463-184 14.4 A

M.R. RILEY, Jr. 793-306 12.03 A

J.A. & M.A. PURPURA 690-192

M.B. BOYTAR, TRUSTEE 556-1191 39.94 Ac. 732-690 1005-1128

607-446

P.J. & A.S. Leininger 10 A

17.34 A

PINE HILL ACRES, LTD. 1023-613 ± 24.26 A

R.V. & D.L. BOWYER 1032-501 20 Ac.

T.E. & G.B. HOLZHEIMER ± 5.74 A 881-987

257-307 3.37 A W. & S. Fowler 733-536

D. JURGEUS 795-1200 2.41 A

C.A. & W. McMaster 1.66 A 718-859

P.L. & F.D. LASWELL 6.21 A 860-1060

THE CLEVELAND SOCIETY FOR THE BLIND 792-296 913-928 23.19 Ac.

492-162 12.23 Ac.

182-288 23.35 A The Cleve. Soc. for Blind

348-603,606 558-127

213-548 558-127

W.C. & K.M. BUEHNER 34.74 Ac. 812-787

G.L. & E.R. BADOVICK 812-785 33.1732 Ac.

G.C. & S.M. HOWE 982-728 2.96 Ac.

M. SKIBA 3.09 A 96 & F HUPP SR. 841-1525 842-1065 931-697

D & B ENOCHIAN 880-1064 868-920 1.82 Ac.

D & B ENOCHIAN 868-920 2.05 A

D & B ENOCHIAN 880-1064 868-920 1.82 Ac.

SEE MAP MJ

523-571 M. BRADLEY 2 Ac.

574-149 3 Ac.

M & R SIKORSKI 955-625 11-7-96 1079-848 4.92

45.08 A 45.59 Ac PAR #2 1079-848

631-917 M.K. MACLEAN

PAR #1 18.54 A

237-300 3A T. Johnson

15.07 A T.C. & G.A. MICHEL 1011-298

M.D. RUDDOCK 788-654 30 A

491-760 733-1007 TEE SCHIEBKE 10.04 Ac

687-415 719-1134 17 Ac

W & D SCHMID 805-462 805-460 See Map M

R & M Strichko 5 A 478-677 675

W.G. Schmid 710-228 22 Ac.

589-473 FRANKLYN E. & GAYLE J. ANTON

716-1214 F.E. ANTON 3 Ac.

306-573

C.E.T.T. 29-114

226-612

33 A

36 Ac. (40 Ac)

AIG Bollwitzer 669-440

757-226

201-469 PARCEL "N" D. BABCOCK & J. HESS 692-1126 839-7 21.682 Ac

233-478

2646.73'

J & R BRINDO 942-435 937-1022 21.77 Ac

2667.41'

G.C. & G. JOHNSON 2.50 A 724-266 673-1266

R.L. & M.M. WHITE 798-1132 62.46 A

T & J FRAN & J CHRISTENSEN 768-46 845-1878 804-78 1 Ac PARCEL 7

1357.96'

1657.96'

1645.73'

1645.73'

2636'

1165'

371'

589.73'

207.1'

L.A. & T.A. GIGLIOTTI 961-976 10.2A

L.A. & T.A. GIGLIOTTI 961-976 3A

Z & R TADDEO 291-548 3A

A.J. HOUSTON 822-1108 3A

L. PETRONZIO 957-1005 10.99 Ac

J & J Enterprises 810-142 5.17 Ac

R.V. & A. Holt TRUSTEE 821-561 1023-280 10.33 Ac

Paul E. & Sandra L. WILKES 751-743 12.245 Ac

697-7 38.67 A W.J. & I.J. GAZDIK FRANKLIN

AGUAGE 778-856 2.156 Ac

D.K. DeWALT 808-1320 2 Ac.

200-174 195-234 917-686 2.48 A J. Kellogg

917-686 9.58 A J. Kellogg

585-301 2.11

542-131 #10

336-505 734-109 1.5 A N.J. & V. Toth

L. PINZONE 265-291 965-274 2.02 A

2.02 Ac E.E. & L.K. HALE 817-410

R & L PINZONE 552-1379

828-1878 6.05 A

734-109

53.07 A

6.49 Ac M & C. FUMICH

C.Y. Wilms

409-21 673-487 24.10 A 673-487

E. Purr 673-491 1.68 Ac

674-1932 T.W. & R. TEISL 1 Ac

J.P. HOLLAND 1 Ac 673-1159

D.S. & C.E. FISHER 804-21 1.3 Ac

2519

21 10 9 8 7 6 5 4 3 2 1

20 19 18 17 16 15 14 13 12 11

2.84 Ac

S & A CALVIN 619-1270 9.5 A

11. 10. 9. 8. 7. 6. 5.

R.L. WHITE & M.M. HAMMER 669-1312

M.J. HAMMER 738-116 848-519

J. & B. CROCKER 653-32

D. & J. C. FUREY 747-193

J & K Kornowski 650-280

R & J. VESSELY 676-114

M. BASKIN 1009-1144 829-40 4.552 Ac

W & B WHALEN 633-1894

D.C. & J.E. TEAGUE 702-804

L. HENNESSY 670-1219 3.260 Ac

C.M. & J. HAMRLE 730-1051

VOL. 11 PG. 113

VOL. 11 PG. 113

LINE 19.7'

J.R. & C. KING 1033-712

A.L. Murphy 633-1076 888-446

R.J. & J.A. PELLETIER 946-943

E & B DRILER 655-421

MATCH T.J.

CLARIDON WOODS

R.M. & C. WHARTON

Not Pt. of Sub.

730-577 D.J. & C.A. HOMA 747-1248

J.A. SAVAGE, Jr. & A.M. SAVAGE 1033-889

L.57 Ac 3.46 Ac 3.50 Ac 3.36 Ac 3.62 Ac 5.21 Ac

13. 14. 15. 16. 17. 18. 19.

251-257 1004-488 1006-802

36 A

K. SCHMITT BURR & J. BURR

82.89 A 495-305 J. & R. DELBALSO

JANUARY 1, 1996 RELATIVE REPRESENTATION

156-137 667-825 221-353 43.60 Ac A & M. First 667-825

247-536 53.35 A A. & M. First

946-1007 PAR #1 80.30 A

11.67 A 11.89 A PAR #2

217-203

A. GINGERICH

SCALE 1" = 300'

√ indicates survey on file with the mapdept.

* Inadequate description

A	B	C	D
E	F	G	H
I	J	K	L
M	N	O	P

SEE MAP MJ

CLARIDON TWP.

RELATIVE REPRESENTATION

JANUARY 1, 1996

SCALE 1" = 300

A	B	C	D
E	F	G	H
I	J	K	L
M	N	O	P

* Inadequate description

V indicates survey on file with tax map dept.

U.S. 322

MAYFIELD ROAD

CLARIDON-TROY ROAD

CLARIDON-WELLS ROAD

ENSIGN ROAD

STONEY SPRINGS DRIVE

MATCH LINE

SEE DETAIL CLARIDON 6Q

TRACT 15

TRACT 18

TRACT 19

SURVEY

EAST HOLMES

SEC. 12

SEC 13

CENTER

FENWICK VOL 6 PG. 637

PLYMOUTH ACRES SUB. ALDENSHIRE DR. VOL 9-55

Acquest 8.152Ac

D+K DeWalt 828-1328 2Ac

5.582 Ac

6.447 Ac

6.05 A M&C FUMICH 828-1278

E. PURA 673-487 24.10 A

T. WAR TEISL 676-1832 1Ac

J.P. HOLLAND 828-1137 1Ac

809-21 1.3 A D.G. FISHER

5TH CALVIN 619-1270 3.5 A

M. BASKIN & N. HEIDENBACH 889-40 4.582 Ac

M.L. & T.M. PETRAUSKAS 1300-793

R.M. & T.M. STUCKY 1334-444

D.C. & J.E. TENGLER 782-824 3.0297 Ac

3.0145 Ac

3.0004 Ac

3.0234 Ac

3.0297 Ac

J.A. & C.A. PAVLI 941-602

R.H. & E. WHARTON 635-03

L. HERMESEY Not part of this subdivision 670-1219

E. & H. HARTLE 633-698

730-1051

3.2608 Ac

3.0239 Ac

3.6981 Ac

3.8260 Ac

251-257 1004-488 1006-802

36 A K. SCHMITT BURR & J. BURR

495-305

40.44 A J. & R. DEL BALSO

156-137 321-359

667-825

A & M. First

247-536 44.70 Ac

946-7007

PAR #1

80.3 Ac. A. GINGERICH

22

SEE MAP N

2.48 A J. Kellogg

R.P.J. DeMINGTON 1071-376

133 A 1.33

5.011 AC 1013-190

9.58 A 409-229 903-118 917-266

217-130 495-

D & R. PINZONE 1048-490 993-602 965-174, 175, 176 17.62 Ac.

MAP OFF

L. & K.M. SPUZZILLO 1046-489 5.998 Ac

J.C. & C.A. HANISH 1046-211 5.765 Ac

R.M. & J.S. SEDIVY 1066-28 6.23 Ac

L. PINZONE 965-021 965-174-175 2.02 Ac

E.F. & L.K. HALE 977-410 2.02 Ac

R. & L. PINZONE 552-1379 2.02 Ac

734-109 J&V TOTH 336-305 1.5 A

542-131 734-109

R.A. & B.J. DANIELS 3.28 A

666-75

W.C. & L.S. CONWAY 1017-322 976-196

409-21 673-487

409-307

891-805 911-1318

213-197 556-750 568-620

S. Williams et al.

H.L. GRASSER L.M. FISHER 1053-80 776-135

16.29 Ac 5-28-96

8.14 A 8.15 A

HARRY L. & LILA M. GRASSER 342-1341

60 A - .023 59.977 - .756 59.221 Ac LEFT IN STARR

409-307

V. GERTZ, TRUSTEE 246-352 1003-689

V. GERTZ & L.S. CONWAY 1017-322 976-196

891-805 911-1318

V. GERTZ & L.S. CONWAY 1017-322 976-196

V. GERTZ, TRUSTEES 1003-689

C.E. KESERICH 961-612

J.F. & J.M. KOSTER 835-1259

D.L. SAGER A. SAGER 831-1210

A.M. GEORGE 643-866

W.J. & S.M. GREUFE 748-470

685-810 J.R. & S. HESS ESTATES

M.E.W. SHERBONDY 893-1030

J.M. COLVILL 758-1093

R.E. & H.E. BINDER 694-18

694-1047

3.0586 Ac. WOODS

3.0586 Ac. TAYLOR

308 Sq. Ac.

3.111 S Ac

R.H. BINDER 391-476

V.J. JR. & K.D. DIMARIA 794-102

G.J. & J.M. SOLTIS 763-1141

J. & T. BLAIR 831-163

685-842 J.R. & S. HESS

685-814 PAUL & MICHAEL CHANNER 846-369

T.R. & L. DAILEY

685-501 D. McKENZIE

D.C. & B.D. McCLELLAND 761-413

42.45 A

70.1

667-825

413.61 Ac

A. & M. FIRST 667-825 12.87 AC

247-536

A. & M. First 239-271 907-335 15 A

L. Peine, C.H. Butcher & B.L. Dixon, Trustee

568-191

16.31 ACRES

R. & M. Lemons

710-1298

413.60 Ac

P.W. & D.L. MILLER 905-146 2.688 M.

N.L. & K.D. HUNT 995-765

C.E. Kenny Jr. 929-703 SW 1/4 & 7 ACRES IN LOT 3 3.31 A

J. & A. SHIPLEY 836-754 2.53 A

17.35Ac

G. Greenwood 1.63Ac

Archer 387-228 881-825 3.41 A

Green 1.03Ac

409-307

891-805 911-1318

722-1029 L. & H. ARMSTRONG 14.30 A

574-259 L&H Armstrong

1053-80 2Ac

.48A

8.0 A

MASTER RENTALS 1002-926 18A

GRASSER H.L. GRASSER 7.83 A L.M. FISHER 1053-80 776-135

M.M. WALKER & R.L. MAIKRIN 1014-1127 2.09Ac

S.A. & M.I. MULLETT TRUSTEES 3.03 A

968-963 683-204 1.68 A 346-30 .96A E. Pollock

495-952 3.70 A.

897-376 C. & A. CARRASCIA, TRUST 721-486

800-324 9.50 A

1.46 A #3

#2

A. & J. Previte 800-324 13.87 A

709-804

88.25 A

775-852

V. HORDIAN & J. KAINEC 537-331 15.92 Ac.

562-220 R.D. Mosis 17.51 Ac.

749-1003 961-1011 4.375 J.E. SLATER TRUSTEE

J.L. SOLTIS 961-980 1.75A

83 Ac.

1052-1205 1052-1209

O.R. P. VALENTINE, TRUSTEE & P.E. VALENTINE, TRUSTEE

819-156

C.E. JR. & S.M. HIET 835-1232 6 A

223-85 1030-406 15.50 A E.M. Luoma

208-635 260-263 615-657 A. & S. Kondrewych 7A

286-380 719-1158 531-537 D.L. & M.G. BRAFORD 5A

223-459 603-48 911-316 D. ARP 5A

232-319

737-36 J.H. Morgret 9.69 A

542-182

1 #2 62.9 A 775-860

89-132-133-134 152-499-500 M. Wilmot et al. 174-87

477-409 576-450 4.5A G.F.M. TOMPKINS

330 5 N

633-446; 447

775-860 #1 50 A S. & J. RAJKI, JR.

775-852

709-840

844-543 844-877 242-282 T. & D. WILMOT 8.95 A.

2 775-852 19.62 A

.718 A

3.0A J.C. & P.A. WILMOT 848-1245 .72 A

4.0 A T. & J. HITCHKLE & C. CANTERBURY 874-81

775-374 1.00A

B. & L. HESS 5.917 Ac. 758-1197 513-259

237-26 613-694 66-42 R. & T. REID 787-911 4.206 Ac. ENV. HESS

USE Earthalogues 484-334

2A

311-422

Bizyak Family Trust 484-868, 72, 77 486-654 486-646 492-809 492-810 492-813 495-237 891-135 71 A

3

10 A

531-968 891-129 5.5 A BIZYAK FAMILY TRUST

PAR #1

311-422 #4 70.45Ac

L.L. & P.A. SHARNACK 771-95 18.25 A

SEE MAP N

CLARIDON TWP

JANUARY 1, 1996
RELATIVE REPRESENTATION

SCALE 1" = 300'

EAST SURVEY

SEC. 10

SEC. 11

SEC. 14

SEC. 15

SEE DETAIL EAST CLARIDON 6R

SEE MAP "J"

SEE MAP "O"

SEE PAGE "O"

SEE PAGE "O"

Fenwick Survey

U S 3 2 2

MAYFIELD ROAD

STATE ROAD

ENSIGN ROAD

NORTH STREET

D. Starr

R.M. Kellogg

J. A. FULGHAM 983-531

D.W. ROBINSON 712-498

E.W.C.L. KEIL 904-1080

I.D. HALL 597-592

R. H. Smith 311-148

G.E. HUNTER 734-869

T.L. NEWLAND 932-805

M.S. MOLI

R.G.T. DERMAN 944-743

A.E. & L.M. MULLET 542-1025

R.A. PIERCE JR. 4.152 AC 842-1236 904-986

M.B. KOSCHNY 776-1013

M.H. Kosch 703-385

P. VARUOLA 2.36 A

Vaccariello 733-582

R. Siwinski 657-146

N.J. & M.R. WICKIM II 918-206

GERALD A. WILSON 726-930 10.454 Ac.

DORIS C. WILSON 726-928 10A.

950-1087 333-1 587-383

409-295 621-946 5.01 A

C. PALANSKY 799-624 3.083A

W. PALANSKY 44.05 A 667-44 611-1131

ROBERT SAMUEL WILSON JR. 726-932 10.45Ac.

DEBRA JILL & LAWRENCE D. WILSON 10.454 Ac. 751-1228 726-928

R.C. MILLER 292-541 1 Ac

J.A. & D.J. SANBORN 854-862

775-860

50 A

63.42 A

W.A. & T.S. OPALK 15 A 859-1167 285-541 477-84

S.T.S. BITLER 1 Ac. 786-404

O.J. & J.Y. GINGERICH 735-1082 3.173 ac.

597-713 5.71 Ac.

B.P. LEFFEL 1004-936

259-143 1.94 A Cemetery

1.22 Ac.

221-225 951-518

66.53 A

42.17A

AC. 16 J. EVANS 591-1344 TAC

30.26 AC.

775-860 S. & J. RAJKI, Jr.

189-547

19.62 A

775-860

255-240

H.W. & C.M. BARZIE 1011-673 1.244 A

G.W. & B.J. PISCHING 647-813 1.14 A

G.B. PISCHING 620.41'

665-1014 4.51Ac

620.88'

981'

381.24'

479.82'

477.84'

346.76'

234-424

I. Haueter

1342.34'

D.H. WHITE & M.A. LARSON 886-158 10.35 Ac.

1134.58'

1186.80'

M.E. Kibler, TRUSTEE

1041-516 3-21-96

1.13A ± UNLAWFUL

D. & J. RETTGER & S. TERRILL 6 Ac. 840-569

H. & K. LAMPRECHT 4.40 Ac. 825-62

54.36 Ac.

R.P. & B.O. SMITH 880-283

J.A. BELL 927-1052 3 Ac

D.A. & C.L. BELL 770-634 18.84 Ac.

S.I.B. 875-1 1A

D.E.C. BELL 875-1 1A

K. & M. BELL 782-32

L. HIETANEN 706-159

980.30'

906.20'

1385'

W.D. & P.M. LONG 880-224 5.014 Ac.

2

G.B. LONG & I.L. HANCOCK 830-530+531

Parcel #1 64.7 AC

I.L. HANCOCK + G.B. LONG, SR 830-530; 531 10.3 AC.

391-535 5.06 A

B. Sternadel

Recorded plat Demko Subdivision, Vol. 8 Pg. 32

10.37A

775-860

W.D. & P.M. LONG 880-224 5.014 Ac.

2

M. & M. KURTZ 818-471-3 674-13 * 14.2560 Ac.

F.L. & K.A. KOTH 674-9 * 20.2239 Ac.

391-535 5A B. Fleder

210-51 674-407 5A L. Radde

M. DeMUTH

695-525 M.E. DeMuth 434-52 599-156 18.55 Ac. 18.04 TAX DUR.

JAMES A. WETZEL 768-420 11.0289 Ac.

M.J. & L.E. SHALEK 770-748 4.6801A

3 Ac.

220-224 J.A. DEANS, SR. 842-809 1018-798 1011-1324 5.1 AC

16 AC. KENNETH P. & F.M. BELL 770-632

J.A. DEANS, SR. 770-630 1010-133 23.30A 13.0 Ac.

9.69 AC.

J.M. & R.A. DEANS 1085-536

863-336 Ac. 2

J.L. & R.E. Nelson 848-354

3 Ac.

538-651 8-30-96 2.30A H.E.C. & J.M. CAMPBELL 1067-444

345-198

742-389*

33 A.

99.81A.

M.A. & S.E. RICCI 981-652 11.84A.

S. Petersen D. HALL P. DINALLO

B.L. BALZER P.I. PETERSEN K.R. PETERSEN

E.P. SOLTIS 770-330 629-1132

R. & N. TOMAZIC 897-17 15.29 Ac.

R.J. & K.N. BROWN 897-61 32.76 Ac. PER DEED (32.73 PER TAX DUB)

L.A.L. HARDY 1084-1 677-1 53-712 4.873 Ac.

A.M. WISE & P.R. KNAPTON 1056-1016

K.E.M. Miller 4 Ac. 559-193

H.E.C. & J.M. CAMPBELL 1067-444

M.C. MILLER 574-1187 734-685 *

R.L. GINGERICH 757-1289 757-1289

1.84 Ac.

L. EVANS 824-850 1.84 Ac.

R.J. & K.N. BROWN 1014-542 1.84 Ac.

Henighan

D. Pollock

1019.04'

1578.84'

1578.5'

990.5'

H. & D. Kelly 2.535 Ac.

423-630

2.50 A

1.82 A.

2.01 A.

H.P. GEISS 1.5A 765-142

J.A. CALVIN 1856-318

J.P. TAYLOR 804-4 1A.

410-804

2.72 A

DAVID & BEVERLY DORSON 4.41 Ac 751-452

S.V. & N.D. SESTAK 679-346 2A

PAR #1 71 A Bizyak Family Trust 311-422 484-868, 70, 72 492-84, 810, 813 495-237 891-135

PAR #2

PAR #3

PAR #4

A.J. HANSEL 1024-111 803-845 1030-1303 44.30 A

255-240 546-606 18.50 A

311-422 BIZYAK FAMILY TRUST 484-868, 70, 72 492-807, 810, 813 495-237 891-135 31.37 A

10.25 Ac.

35 A.

See Map "O"

99 A

3

1

2

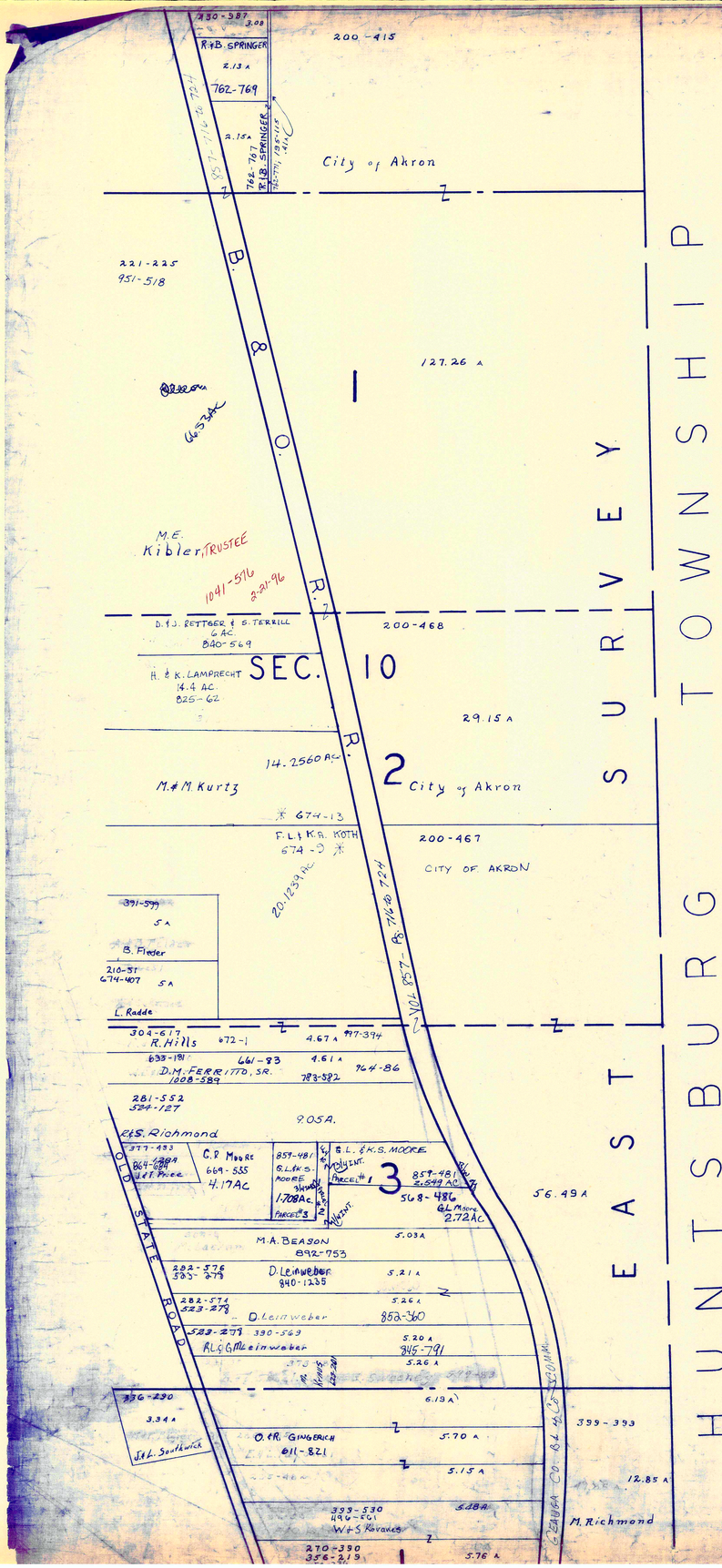
3

1

A B C D
E F G H
I J K L
M N O P

* Inadequate description

√ indicates survey on file with tax map dept.


130-387
3.08
R+B. SPRINGER
2.13 A
762-769
2.15 A
768-767
R+B. SPRINGER
150TH 1966 45
200-415
City of Akron
221-225
951-518
127.26 A
1
B. & O. R.R.
M.E. Kibler, TRUSTEE
1041-516
2-21-96
D.J. RETTGER & S. TERRILL
6 AC.
840-569
200-468
H. & K. LAMPRECHT
14.4 AC.
825-62
SEC. 10
29.15 A
14.2560 Ac.
M. & M. Kurtz
674-13
2
City of Akron
F.L. & K.A. KOTH
674-9
200-467
CITY OF AKRON
20.1239 Ac.
391-599
5 A
B. Fieger
210-51
674-407
5 A
L. Radde
304-617
R. Hills
672-1
4.67 A
497-394
633-181
661-83
4.61 A
D.M. FERRITTO, SR.
1008-589
783-582
964-86
281-552
524-127
9.05A.
E & S. Richmond
377-433
864-689
Walt Price
C.R. Moore
669-535
4.17Ac
859-481
G.L. & K.S. MOORE
1.708Ac.
PARCEL #3
PARCEL #1
3
859-481
2.649 AC
568-486
G.L. Moore
2.72Ac
56.49 A
S.L. & K.S. MOORE
M.A. BEASON
892-753
5.03 A
282-576
395-279
D. Leinweber
840-1235
5.21 A
282-571
823-278
D. Leinweber
5.26 A
852-360
583-277
390-569
R.L. & G.M. Leinweber
5.20 A
845-791
5.26 A
336-290
3.34 A
J. & L. Southwick
6.19 A
399-393
O.R. GINGERICH
611-821
5.70 A
5.15 A
12.85 A
399-530
446-661
W+S Kovacs
5.68A
M. Richmond
270-390
325-219
5.76 A
OLD STATE ROAD
CUYAHOGA CO. & CLARIDON TWP.
EAST HUNTSBURG SURVEY
N
SCALE 1" = 300'
✓ indicates survey on file with tax map dept
* Inadequate description
JANUARY 1, 1996
RELATIVE REPRESENTATION
A B C D
E F G H
I J K L
M N O P
CLARIDON TWP.

TOWNSHIP 7

MUNSON

W.C. & K.M. BUEHNER
34.74 Ac.
812-787 Ac.

213-548

G.L. & E.R. BADOVICK
812-785
33.1732 Ac.

21

G.L. & J.W. GANNON, TRUSTEE
867-318
1033-472
3.89 Ac.

443-90
56 A

576-958
3.90 A
M. Gum & S. Malovic

Geauga Hospital Ass'n

11.576 AC
11.083
11.083
11.354 Ac

8.95 A

The Geauga Hospital Assn
708-208
326-73
1048-460
4-8-96

County of Geauga

7.836 Ac

Geauga Hospital Assoc.
469-955
7.08 AC.

BUELL TRACT

3 — 3.435Ac
4 — 3.01Ac
5 — 3Ac
6 — 3.76 Ac
7 — 4.015A
8 — 5.44 Ac.
9A — 5.4079Ac
23A — 4.015Ac
24 — 7.13A
10 — 3.5Ac
11 — 3.5Ac
12 — 3.95Ac
22 — 5.57Ac
2 — 6.28Ac
3 — 3.1Ac
14 — 3Ac
20 — 5.05Ac
21 — 10.18Ac
19 — 4.208 Ac
25 — 4.04Ac
26 — 3.06Ac
27 — 16.71Ac
28 — 4Ac

5.376Ac
.579Ac
.993Ac

RAVENWOOD DRIVE
60'

Geauga Co. Public Library
BLOCK A CEM. .68Ac
139.02

11.162Ac. Rd
R.E. SCHMIDT ET UX
VOL 24-48
11-8-96

VOL. 15- PGS. 53 TO 55

COMMUNITY SERVICE CENTER SUB. VOL 20-P80 to 84

VOL. 24-40

MERRITT ROAD 60'

725-447

AQUILLA ROAD 60'

531-322
WM B. MOON
.207Ac

T.C. MICHEL
923-761
4.00 Ac.
623-1196

PRESTON COUNTRY CLUB LTD.
1010-1130
181.9148 Ac (TOTAL)
70.5867 (BURTON)
97.5445 (CLARIDON)
13.7836 (NEWBURY)
1014-204

Rd LOCATION PER VOL 20-P80

241-760
733-1007
T. & E. Schenke
10.04 Ac.

W. & D. SCHMID
805-462
.97Acc

R. & M. STRICHKO
5 A
478-677
478-675

22Ac.

W.B. Schmid
710-228

C. Miller
479-190
858-571
2.5 Ac.

D. & D. GAMBATESE
824-1103

D. & D. PAWLAK
1029-769
1.5

GEAUGA Co. INF.
469-1014
.949Ac

32-119 (WAS 80 AC) 1st PARCEL LEAVING ± 24.0579 Ac

1844-1183 1842-1186

36-196 1st PARCEL LEAVING ± 15Ac (WAS 49.62 AC)

633-599 (was 93.7113 Ac) LEAVING ± 25.192 Ac

COMMISSIONERS OF GEAUGA COUNTY

4

52-299

43Ac.

11.67 A
217-203
PAR #2
11.89 A

247-536
53.35 A
A. & M. First
PAR #1
80.3 Ac

22

A. GINGERICH
946-1007

WILCOX & SMITH TRACT 1

PAR #3
67.98 A

46.0 Ac
824-1103

5

443-578
100.70 A
Jewish Comm. Center

32-119
2nd parcel 40.75 in Lots 445

2nd parcel
36-196-10.10Ac
in Lots 445?

70.36 A
Parcel 2nd 3

2

PARCEL 9
443-578
ALDERMAN POND

PARCEL 10
15.62 A

46.38 A

OSMOND RD.

N

✓ indicates survey on file with tax map dept.

SCALE 1" = 300'
JAN 1, 1996

BURTON TOWNSHIP

January 1, 1996
RELATIVE REPRESENTATION

* Inadequate description

A	B	C	D
E	F	G	H
I	J	K	L
M	N	O	P

CLARIDON TWP

247-536
53.35 A
A.&M. First

SEE MAP "J"

247-536
53.35 A
A.&M. First

P.W.& D.L. MILLER
905-146
2.68844 Ac.

S.L. CONNOLLY
853-861
3.0 AC

PAR #1
A. GINGERICH
946-1007
80.3 AC

239-271
907-335
L. Paine, C.H. Butcher & B.L. Dixon, Trustees
15 A

245-322
R.& M. Lemons
16.31 A

R.M.A. Rd.
212-358

591-617 710-1248 S. KRAWETZ 3.34 A 67 A

1026-900
810-582
10 A
L.A. HAWGOOD

3 A
731-312

PAR #3
67.98 A
A. GINGERICH
946-1007

218-458
800-407
20 AC.
R. Trask

.52 A
M.A. & R. EGLI TRUSTEES
1004-652
1011-1312
4.0 Ac.
1085-1114
1085-1128

TAYLOR-WELLS ROAD

PAR #1
11.07 A
M. EGLI 1011-1312
R. EGLI TRUSTEE 1004-655

1085-1114
PAR #2
10 A
1011-1312

40 Rod #1
993-578
528'
1143'

100.70 A
S M I T H
Jewish Comm. Center

123-391
186-370
352-521
637-906
parcel #'s 1 & 3
61.98 Ac

70.36 A
parcel #2 & #3

W I L C O X

M. EGLI TRUSTEE
C. EGLI PROFERA & D.A. PROFERA
1004-647
1011-1312
1085-1119

1004-643
1.52 Ac. PAR #1
PAR #2
20 AC.
PL EGLI 1085-1109

T R A C T

41.65A
556-499
M.E. ZEIT

38.00 A

W.L. JENKINS
1012-1076

15 A
M. EGLI TRUSTEE
1004-643
1011-132
P.L. EGLI
1085-1110

parcel #4
parcel #2 & #3
OSMOND ROAD

3

B.M. CROUD JR. 4 TR
964-301
19.56
1068-629, 629
9-9-96

E. & M. SEGARA
508-483
2.0 Ac.

K.D. BARBER
712-251

FARMORE FARMS LIMITED
THE TROY TAYLOR COMPANY
928-495
1077-30-34 10-23-96
29.17 A

R.D. Page
9.72 A
213-336

835-1232 C.E. Jr. & S.M. WIET 6 A

223-85
15.50 A
C.& E. Luoma

208-635
260-263
615-657
A.& S. Kondrewych
7 A

578-795
719-1158
D.L. & M.C. BRAFORD
5 A

D.A.P. 603-48 911-1316 5 A

232-319 994-492 Parcel #1 2 Ac.

218-158 994-492 D.E. & C.R. MANN Parcel #2 6 A

751-140 #

218-555 994-492 Parcel #3 5 A

S.A. DASCH & M.A. HARTMAN
853-633
17.41 AC.
Parcel #2

S.A. DASCH & M.A. HARTMAN
853-633
16.12 AC.
Parcel #1

FARMORE FARMS LIMITED
1077-30-34 10-23-96
THE TROY TAYLOR CO.
750-1255-1268
178.37 Ac

CLARIDON TROY ROAD

2

311-422
BIZYAK FAMILY TRUST
10.25 Ac.
891-135
~~H.H. WEBSTER~~

18.25 A
L.L. & P.A. SHARPJACK
771-95

712-652 1.94 Ac.
733-21 D.& L. TIBER

Parcel #1 286-200 M.& K. TIBER
Parcel #2 286-200 M.& K. TIBER 1.17 Ac.
1.23 Ac. 826-907

1

F.& B. BYLER
531-611
735-105
50 AC.

F.& B. BYLER 3A
774-216

D.T. BRANEN
876-436
876-436 1.1 AC.

580-892
A.& C. TAYLOR
732-1034
885-309
3.47 AC.
2.87 AC.

79.81 Ac.
GERALDINE TIBER 617-724

A.C. & A.D. LOSASSO
906-1264
5 A

40.02 A
M. BRIGGS
~~E.R. BERRY~~
891-756
1048-37
4-17-96

.5 A

2

M.M. Nash

50 A
D.& R. PAGE
410-991

51.9 A

3

D&R. Page

J.A. Cholley
589-911
6.01 A

43.80 A

J.H.& J. CLARK
964-630

164
V.C. PEAIRS 1034-260
10A

SURVEY

EAST

N

SCALE 1" = 300'

√ indicates survey on file with tax map dept.
* Inadequate description

A	B	C	D
E	F	G	H
I	J	K	L
M	N	O	P

BURTON TOWNSHIP

CLARIDON TWP

JANUARY 1, 1996
RELATIVE REPRESENTATION

SEC. 14 T 2 N R 8 E

SURVEY

BURTON TOWNSHIP

CLARIDON TWP.

JANUARY 1, 1996

RELATIVE REPRESENTATION

SCALE 1" = 300'

N

OLD STATE ROAD

ROOSEVELT HIGHWAY 608

FOREST

DURKEE ROAD

See Map "K" ↑ #3

311-422
BIZYAK FAMILY TRUST
31.37 Ac.
891-135
10.25 Ac. #4

79.80 Ac.

40.02 A

.5 A

G. TIBER

86 Ac.
617-724

J.B. DAILEY, et al
1023-118
19.34 Ac. 1

D.M. GADUS
1013-122
15.56 Ac.

~~THE TROY TAYLOR CO~~
~~750-1255 TO 1267~~
FAIRMORE FARMS LIMITED
1077-36-34.
10-33-96.
178.37 Ac.

565-951
G. & A. HUGE
671-279
24.73 Ac. 2

19.19 A
565-951
L. Hess

50 A

523-801
919-1242
E.C. ROPES
7.0 Ac.

58 A

12-704100
12-07-10-00-016-00

28.68 Ac. IN CLARIDON
TOTAL ON DEED 32.75 Ac.
4.07 Ac. IN BURTON

The Mid. East Baptist Ch. Cem.

12-704150
12-07-10-00-016-01

MIDDLE EAST BAPTIST CONFERENCE
523-765 + 767 + 769
84.50 Ac (523-769) 3

43.80 A
431-799
435-199

1026-701
1.22A
10.54 Ac.
R.L. & L.M. WILSON
1026-701
345-138
742-389*

W. & R. KILLINGS
444-1011
1.96 Ac.

D.L. & L.R. KELLY
1012-342
2.0 Ac.

M.F. & D.D. GLOVA
910-148
7.65 Ac.

D.A. & A.M. WISE
989-69
7.731 Ac.

E.N. & B.A. CURRIE
863-659
7.758 AC.

832-1325
5 A
B.J. & V.A. KULLIK
593-917

R.G.K. Dewey
678-1240
7.84 Ac.

R.P. & P.M. ROZLICK
798-54
7.84 Ac.

S. Petersen, et al

565-951
J.R. BLACK & S.R. HESS
1016-42
1016-44
5.50 Ac.

43.93 Ac.

734-509
565-951
805-49
L. Hess

E. HADLOCK

505-251
845-890
6.9 Ac.
~~72 AC.~~

R & C MILLER
1023-341
3 AC.

730-284
239-102
J.K. & E. MILLER
10.74 Ac.

S.S., JR & L.S. MILLER
5 Ac.
731-185

778-251 1A
J.S. HELLER
Z
1A
778-251

1011-374
17.23 A

435-165
5 A
J. Ward

485-927
5 A
G.W. Hoffman

582-172
7.45 A
DUANE R. GNISHEIM
748-519

99.81 Ac.

3.34
776-122.0
M & E. SLATTERY

83.09 Ac.

524-921
MS HELT

E.P. SOLTIS
770-330
629-1132
1

1016-365*
Parcel #1
15 A
Parcel #2
10 Ac.
188.70'
617'

B.L. WILSON & L. JOHNSON
1016-365*

D.H. & L.J. COMBS
913-82
3 Ac.

E. & B. Ward
631-223
12.513 AC.

435-165

45.69 A
J. Ward
SEC. 15

485-927
58 A
2

G.W. Hoffman
574-1165
868-1003
S.L. & D.B. JOHNSON
40 A

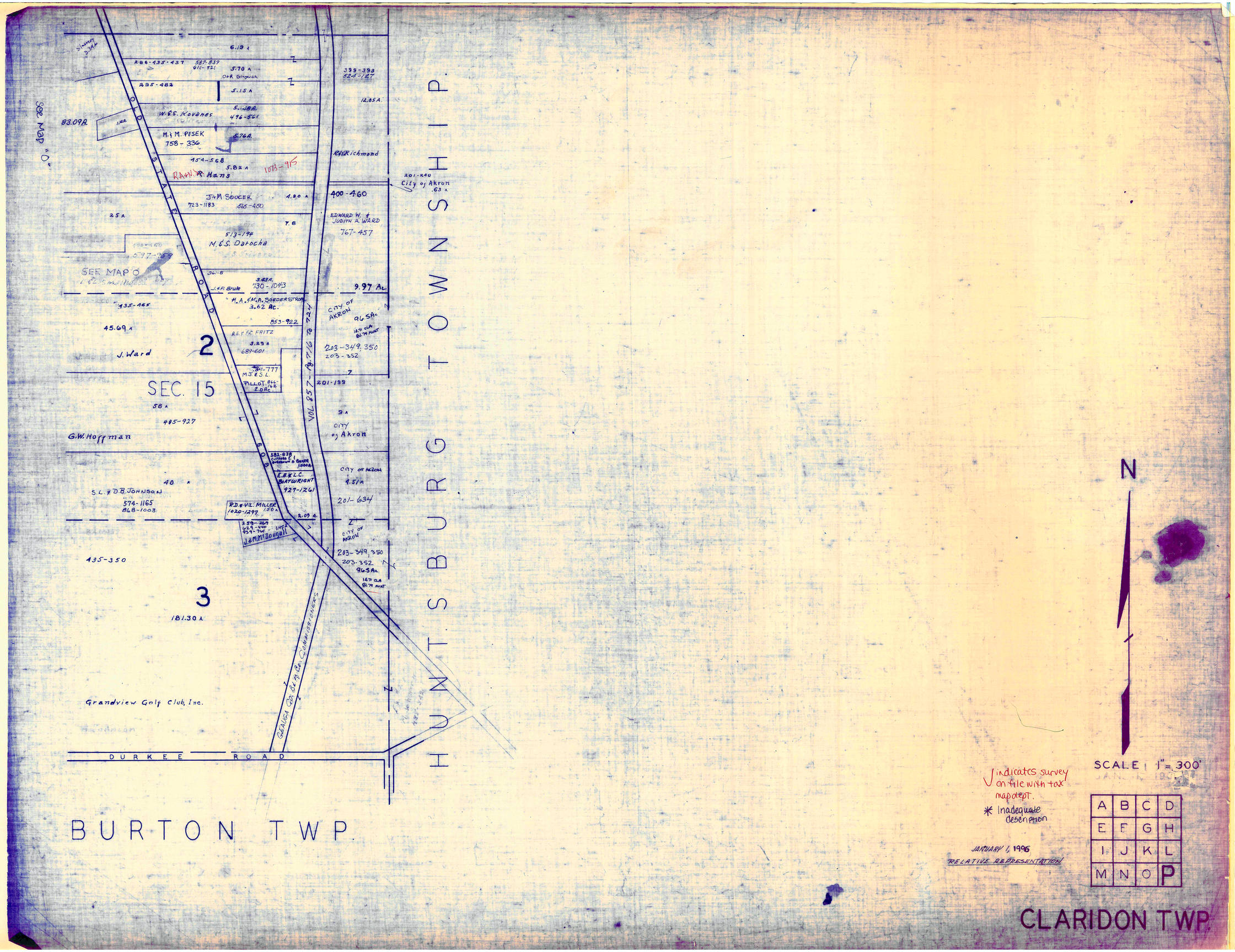
435-350
181.30 A
3

GRANDVIEW GOLF CLUB INC.

A	B	C	D
E	F	G	H
I	J	K	L
M	N	O	P

* Inadequate description

√ indicates survey on file with tax map dept.


RANGER TOWNSHIP
HUNTSBURG
BURTON TWP.
CLARIDON TWP.
OLD STATE ROAD
VOL 857 - PG 716
SEE MAP "O"
SEC. 15
2
3
J. Ward
G.W. Hoffman
S.L. & D.B. JOHNSON
574-1165
868-1003
83.09 A.
W.&S. Kovanes
M. & M. PESEK
758 - 336
5.76 A.
154-568
5.82 A
RAW Hans
1013-915
J+M SOUCEK
723-1183
565-480
4.80 A
25 A
513-194
M. & S. Datocha
SEE MAP O
361-B
3.63 A.
730-1043
9.97 Ac.
J.&R. Brute
M.A. & M.R. SAEDERSTROM
3.62 Ac.
853-922
REF FR FRITZ
3.29 A
689-601
341-777
M.J. & S.L.
PILOT BLK 1/2
2.0 Ac.
58 A
485-927
582-638
CLIFFORD E. & MARGARET B. GAUER
1.000 A.
E.B. & L.C. BATWRIGHT
927-1241
R.D. & V.L. MILLER
1020-1297
1.50 A.
2.09 A.
J. & M. McDougall
259-269
629-440
959-764
1.49 A
135-350
Grandview Golf Club, Inc.
GRADIA CO. BY Co. COMMISSIONERS
DURKEE ROAD
399-393
524-127
12.85 A.
R.&S.R. Richmond
201-240
City of Akron
.63 A
400-460
EDWARD W. & JUDITH A. WARD
767-457
CITY OF AKRON
96.5 Ac.
14.71 cl.A
61.79 MINT
203-349, 350
203-352
201-199
9 A
CITY of Akron
CITY OF AKRON
4.51 A
201-634
203-349, 350
203-352
96.5 Ac.
14.71 cl.A
61.79 MINT
135-165
45.69 A
397-358
100-460
N
SCALE 1" = 300'
√ indicates survey on file with tax map dept.
* Inadequate description
JANUARY 1, 1996
RELATIVE REPRESENTATION
A B C D
E F G H
I J K L
M N O P

CLARIDON TP.
[CENTER]

SCALE 1 IN. = 2.5 CH. = 165 FT.

JAN 1, 1982

LOT 2

SECTION 7

SECTION 12

LOT 3

LOT 1

T. J. FOGARTY & S.E. EDWARDS 835-73

8 1/2 AC.

J.C. & P.S. KRONK 1005-644 19.64 Ac.

Z 1/2 AC.

C. M. STONE 713-868 742-808 0.82A.

764-181 * 15.7 Ac.

B.A. DREW & G.R. CHAPMAN

180 Ac.

C. A. HOUSE 88-470 877-732 926-515

M & MM. CROSTEN 773-218 973-440 975-747

346-316 877-1098 1355-703 685-703 Elm. Corners

355-346 246-356 NEC front 0.194A

502-178 1.36

1021-855 1231-379 1241-2005 726-411 2.82 0.25 AC.

JAS. KELLOGG 683-644 917-683 *

PUBLIC PARK 45-202

45-204 87-286 CEMETERY

7.39 Ac. 7.13 Ac. Tax Dup

127-256

224-575 0.8A. Claridon Twp. Tr.

CHURCH 281-455 437 0.35A.

220-352 165-93 0.27A CHURCH

10.37 Ac. CLARIDON TOWNSHIP TRUSTEES 1018-175

220-184 Claridon Twp. Trs. 0.27A

CLARIDON TROY ROAD

MAYFIELD ROAD

U.S. 322

531-1291 H.C. POUNDS 4.07 Ac 789-231

531-1291 H.C. POUNDS 1.042 Ac 789-231

H.C. Pounds 478-200 2.32

T.M. LINE 984-651

715-34 D. GUPTON 891-115 2.029

715-455 180 Ac. Anthony M. Fanelli & Rosemary L. Boberek

200-361 K & I Kronk 32 Ac. 663-769

K.E.I. Kronk 783 603-336

Reinhart 944-97 378

162 Ac. P. Valentine 477-231

1052-2 DEVELOPMENT TRUSTEE 1052-3 DEVELOPMENT TRUSTEE #R.E. VALENTINE RELEASE

320-711 3.17 A E. & M. WELLMAN

7.83 Ac. H.L. & L.M. GRASSER 776-135

3.71 A

0.30 Ac.

T. & E. Ladd TRUSTEES 463-579 737-1307 2 A. 921-420

2 Ac.

0.25 Ac.

0.75 Ac. M. Moss

0.25 Ac.

505-191 228-486

THE A. INGRAM 1044-251 H 10-96

CLARIDON TWP. TR. 463-233

0.69 AC. 599 589 LOBDELL

737-959 2.87 AC. E.M. & R.A. CROWLEY 793-21 745-412

1 AC. 224-18 Lorenda A. Brockway 732-1205

174-242 CONGR'L PARSONAGE 1.12 AC.

629-77 SHERMAN 392-611 2.08 A

R. & E. Smith

27 1/4 AC.

218-101 K. FENWICK FENWICK SURVEY Vol. 6 Pg. 37 Plats

SECTION LINE & LINE Z

381-559 2.44 L+H MORGRET 295-339

J.H. & M.R. Morgret 3.69 A 737-36 960-663

* Inadequate description

√ indicates Survey in file with tax map dept.

JANUARY 1, 1998

RELATIVE REPRESENTATION

6-Q

EAST CLARIDON AND VICINITY

CLARIDON TP.

EAST CLARIDON AND VICINITY

LOT 3, SEC. 8

LOT 3, SEC. 9

LOT 1, SEC. 11

LOT 1, SEC. 10

SCALE 1 IN. = 2.5 CH. = 165

N

608

OLD STATE LINE

LOT LINE & SECTION LINE

MAYFIELD ROAD

U.S. 322

K.A. FOLK 992-554

T.J. MORRISON & J.J. DOBOSH 1015-20

L.J. & H.F. FOLK 992-556 111-757

R.M. & J.L. RICHARDSON 927-985

T.S. NEELY 743-226

H. OSBORN 523-590 599-1179

J.F. HOWELL 902-493

Mr J.E. PITSNAK 576-285

W. POLANSKY 611-1131 635-1101 653-89

H.E. & T.L. McGUIRE 0.50 Ac

R.I.S. WOODIE 761-110

H.A.C. EVANS 3.783 Ac. SEE MAP (9)

HARRY M. & FANOK

The First Methodist C. 2.37 A.

SCHOOL 108-372

J. BRUNER 1050-1270 5-7-96

W. L. Schloss Paving Co.

M.E. CHURCH .75 Ac. 79-109

1 AC. 247-229

108-371

E.F. Miller 683-772

J.S. & D.J. SMITH 909-226

R.V. & A.E. HOLT, TRUSTEES 1023-280 848-45

L.F. & H.A. VANNATTER 959-1272

PHILLIP W. & GERALDINE ADAMS 770-246

2.172 AC. 550-343 -763-915

W.J. GALIARDI 631-31

3.058 Ac.

FRANCIS & JOSEPH, JR. & R.A. WELSH 577-530 637-89

P. ADAMS 546-723

J. NEELY 492-691

5.71 A.

1.94 A

1.5 A

CEMETERY 40-523-525 71-535

259.43 TWP. TRUSTEES

685-1034 C.J. GINGERICH & J. YODER

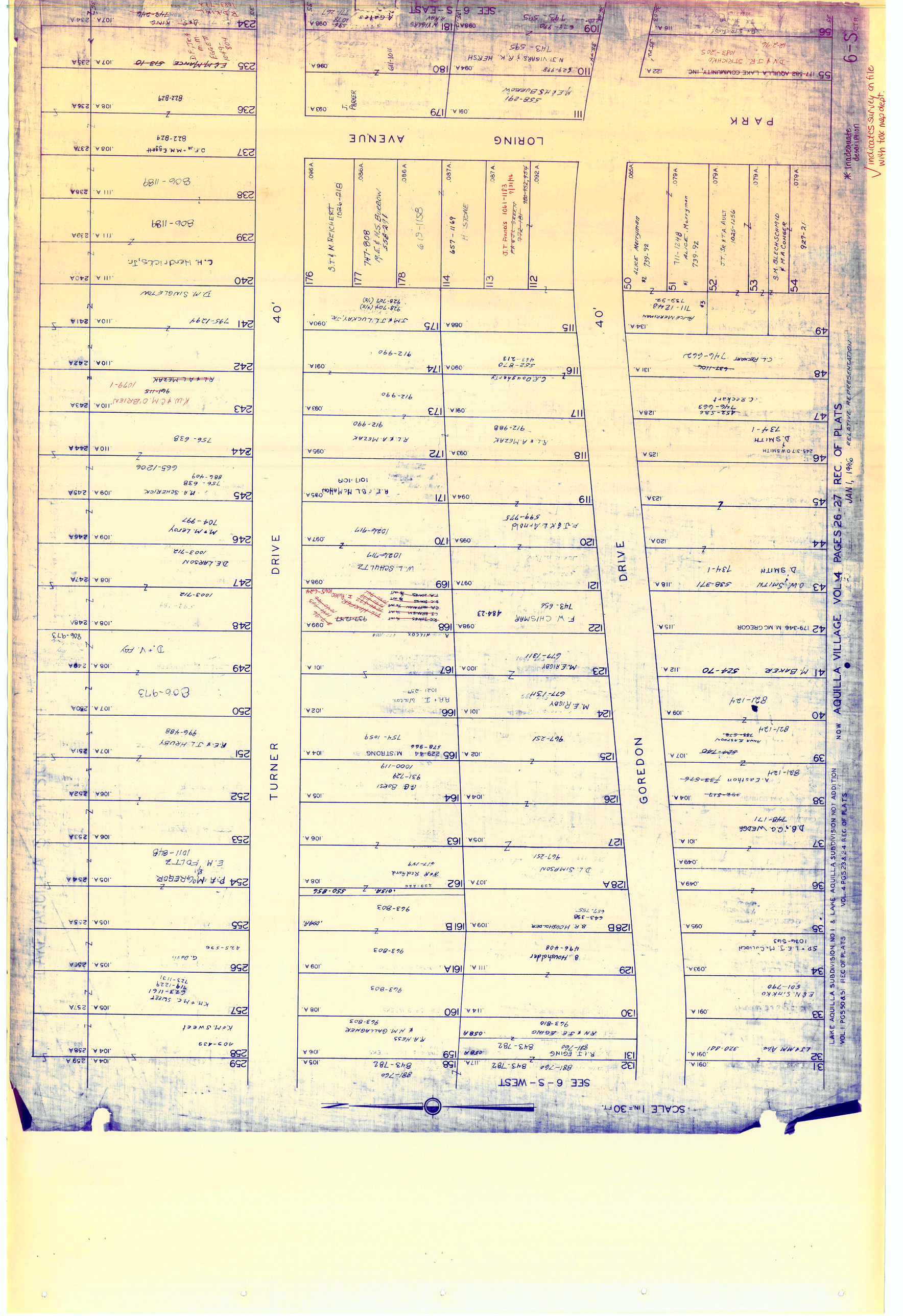
* Inadequate description

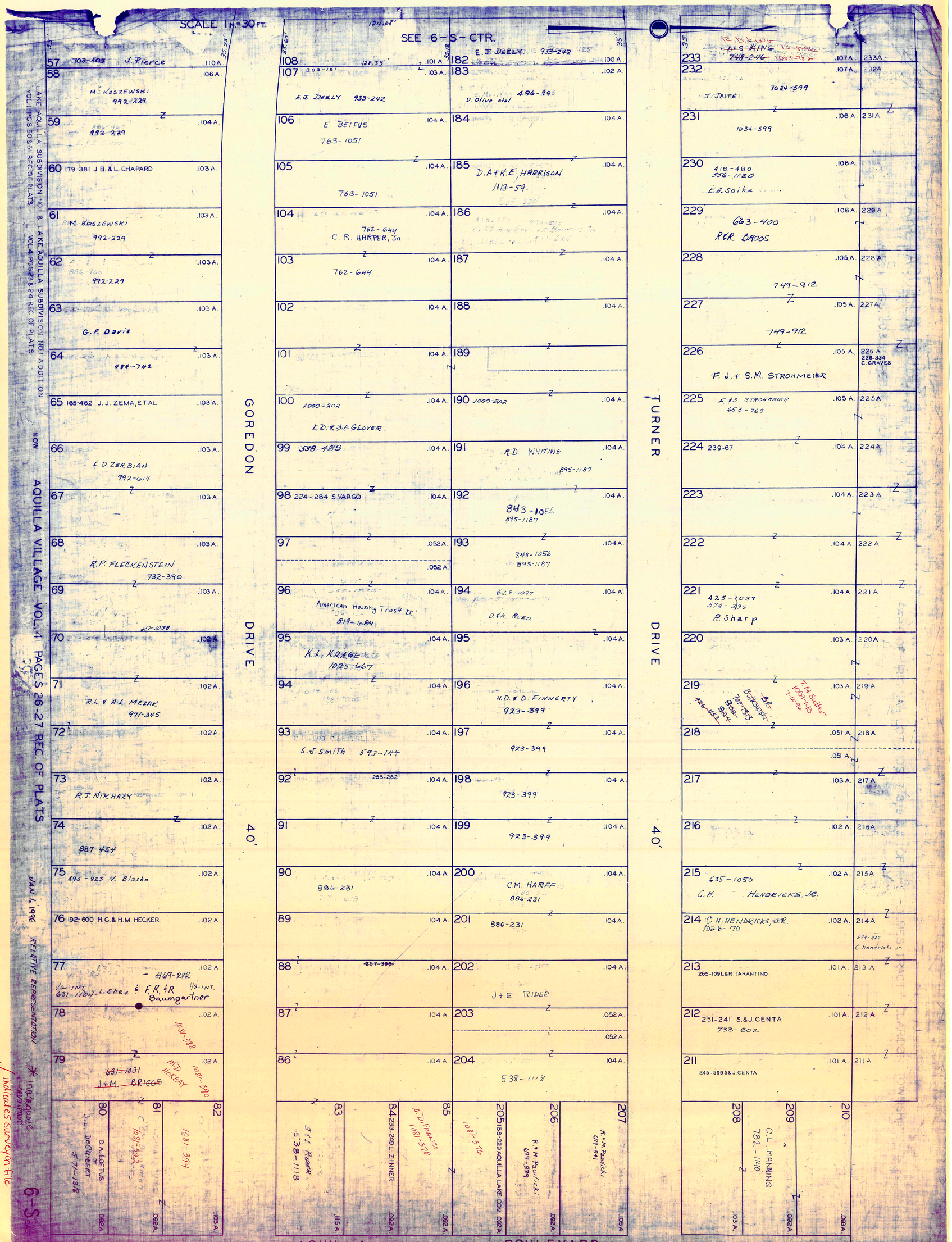
√ Indicates survey on file with tax map dept.

JANUARY 1, 1996

RELATIVE REPRESENTATION

6-R


LAKE AQUILLA SUBDIVISION NO. 1 & LAKE AQUILLA SUBDIVISION NO. 1 ADDITION
VOL. I PGS. 50 & 51 REC. OF PLATS
VOL. 4 PGS. 23 & 24 REC. OF PLATS
NOW AQUILLA VILLAGE VOL. 14 PAGES 26 & 27 REC. OF PLATS
JAN 1, 1996
RELATIVE REPRESENTATION
6-S CTR
* indicates description
✓ indicates survey on file with tax map dept.
SEE 6-S-WEST
SEE 6 S-EAST
PARK
LORING AVENUE
TURNER DRIVE
GORDON DRIVE
40'
SCALE 1 IN = 30 FT.


SCALE 1 IN = 30 FT.
SEE 6-S-CTR.
LAKE AQUILLA SUBDIVISION NO. 1 & LAKE AQUILLA SUBDIVISION NO. 1 ADDITION
VOL. 4 PGS 503-51 REC OF PLATS
VOL. 4 PGS 23 & 24 REC OF PLATS
NOW
AQUILLA VILLAGE VOL. 11 PAGES 26-27 REC. OF PLATS
JAN 1, 1996
RELATIVE REPRESENTATION
GOREDON DRIVE
TURNER DRIVE
40'
AQUILLA BOULEVARD
57 703-803 J. Pierce .110A.
58 .106A. M. KOSZEWSKI 992-229
59 992-229 .104A.
60 179-381 J.B.&L. CHAPARD .103A.
61 M. KOSZEWSKI 992-229 .103A.
62 992-229 .103A.
63 G.F. Davis .103A.
64 484-742 .103A.
65 165-462 J.J. ZEMA, ET AL .103A.
66 L.D. ZERBIAN 992-614 .103A.
67 .103A.
68 R.P. FLECKENSTEIN 932-390 .103A.
69 .103A.
70 417-1038 .102A.
71 R.L. & A.L. MEZAK 971-345 .102A.
72 .102A.
73 R.J. NIKHAZY .102A.
74 887-454 .102A.
75 495-923 V. Blasko .102A.
76 192-600 H.G. & H.M. HECKER .102A.
77 - 469-242 .102A.
1/2 INT. 631-1104 L. Shea & 1/2 INT. F.R. & R. Baumgartner
78 .102A.
79 631-1031 J+M BRIGGS 1081-388 M.D. HOLBAY 1081-390 .102A.
80 D.A. LOFTUS J.L. DeGUBERT 577-1818 .092A.
81 1081-394 .092A.
82 .105A.
108 128.35' .101A.
107 303-181 .103A. E.J. DEELY 933-242
106 E. BELFUS 763-1051 .104A.
105 763-1051 .104A.
104 762-644 C. R. HARPER, Jr. .104A.
103 762-644 .104A.
102 .104A.
101 .104A.
100 1000-202 L.D. & J.A. GLOVER .104A.
99 538-189 .104A.
98 224-284 S. VARGO .104A.
97 .052A. .052A.
96 American Housing Trust II 819-684 .104A.
95 K.L. KRAGE 1025-667 .104A.
94 .104A.
93 S.J. Smith 593-144 .104A.
92 255-282 .104A.
91 .104A.
90 886-231 .104A.
89 .104A.
88 267-396 .104A.
87 .104A.
86 .104A.
83 S.L.L. Rider 538-1118 .115A.
84 233-249 L. ZINNER .092A.
85 A.D. FRANCO 1081-378 .092A.
182 E.J. DEELY 933-242 .100A.
183 .102A. D. Olivo et al 496-99
184 .104A.
185 D.A.+K.E. HARRISON 1113-59 .104A.
186 .104A.
187 .104A.
188 .104A.
189
190 1000-202 .104A.
191 R.D. WHITING 895-1187 .104A.
192 843-1056 895-1187 .104A.
193 843-1056 895-1187 .104A.
194 629-1097 D.+K. REED .104A.
195 .104A.
196 H.D. & D. FINNERTY 923-399 .104A.
197 923-399 .104A.
198 923-399 .104A.
199 923-399 .104A.
200 C.M. HARFF 886-231 .104A.
201 886-231 .104A.
202 J+E RIDER .104A.
203 .052A. .052A.
204 538-1118 104A.
205 1081-390 LOT 228 AQUILLA LAKE COM. .092A.
206 R+M Paulick 699-899 .092A.
207 R+M Paulick 699-841 .105A.
233 .107A. 233A
232 .107A. 232A 1034-599 J. JAITE
231 1034-599 .106A. 231A
230 418-480 556-1120 .106A. E.A. Soika
229 663-400 RER BROOS .106A. 229A
228 749-912 .105A. 228A
227 749-912 .105A. 227A
226 F.J. & S.M. STROHMEIER .105A. 226A 226.334 C. GRAVES
225 F.J.S. STROHMEIER 653-769 .105A. 225A
224 239-67 .104A. 224A
223 .104A. 223A
222 .104A. 222A
221 425-1037 574-396 R. Sharp .104A. 221A
220 .103A. 220A
219 .103A. 219A
218 .051A. .051A. 218A
217 .103A. 217A
216 .102A. 216A
215 635-1050 C.H. HENDRICKS, JR. .102A. 215A
214 C.H. HENDRICKS, SR. 1026-70 .102A. 214A
213 265-109 L&R. TARANTINO .101A. 213A
212 251-241 S.&J. CENTA 733-802 .101A. 212A
211 245-599 S&J CENTA .101A. 211A
208 .103A.
209 C.L. MANNING 782-1140 .092A.
210 .092A.
DAS KING 748-246 1083-182
T.M. Sutter 1659-413 7-12-94
BR Bookkeeper Tax 1993 Book 484-423
* Indicates description
√ indicates survey on file with tax map dept.
6-S

SCALE 1 IN = 30 Ft.

N

ROAD 60'

TURNER DRIVE 40'

GOREDON DRIVE 40'

AQUILLA ROAD

TURNER DRIVE

284 .179 A. 1007-1311

283 .160 A. Z

282 .141 A. Z R.G. ESPIRITU, D.H & R.G. PIERMAN 1007-1311

281 .123 A. Z 1007-1311

280 .115 A. Z 1007-1311

279 M. DORKA .133 A. 635-1247

284A 486-851

273A .19 A. 454-112

272A L.W. BAUMAN 226-360

271A .111 A.

275 N.& W. Nickita 368-316 .133 A.

276 .121 A. 1007-1311

277 .103 A. 1007-1311

278

274 .19 A.

273 .126 A. N.& W. Nickita 451-168

272 I.C. BAUMAN 701-969

271 J.A. + J.G. NELSON JR 834-940

270 .100 A. Z

269 .100 A. Z 834-940

268 .100 A. Z 528-1521

267 .101 A. Z 513-254 C.& E.F. TOEOK

266 .101 A. Z

265 .101 A. Z 520-560 R.N. & J.E. EGING 744-439

264 .101 A. Z 744-439

263 .102 A. Z R & V EGING 689-878

262 .103 A. Z Annie and Veronique Kisnis 731-1145

261 .051 A. Z

260 .104 A. Z 735-206 T.L. & J.E. FAY 631-736

259 .104 A. Z 409-439 K.T.M. Street

146 .107 A. Z

145 .108 A. Z J.H. WHITE 925-526

144 .100 A. Z

147 .073 A. Z D. Grossman 514-448

148 .077 A. Z N.A. MURFELLO

149 .082 A. Z 870-398 793-686 1032-182

150 .086 A. Z

151 .091 A. Z 333-96 870-733 F.X. Peterson W.H. Chapel 1091-481 1115-908

152 .095 A. Z 692-611

153 .098 A. Z R.T. YOGER 692-611

154 .099 A. Z C.H.C. KATAI 688-321

155 .100 A. Z

156 .102 A. Z 02907 Ac. - 00367 = 0.07293 R.J.T. EGING 843-782 881-760

157 .103 A. Z 881-760 843-782

158 .105 A. Z 881-760

143 .073 A. Z

142 .077 A. Z

141 .082 A. Z J.L. Grey

140 .086 A. Z 821-718

139 .091 A. Z 821-718

138 .095 A. Z 524-559 R.M. & E.B. GRANT

137 .101 A. Z

136 .106 A. Z K.D. KRANT 688-723

135 .111 A. Z J.L. & S.J. ABE 688-725

134 .114 A. Z J.+S. ABE 624-54

133 .116 A. Z J.L. ABE & S.J. FIELITZ 631-64

132 .117 A. Z R.J.T. EGING 843-782 881-760 J.E. MITCHELL 881-760

SEE 6-S-CTR.

7 423-951

6 D.+B. ROBERTS .109 A. 784-954

5 .109 A.

4 E. FILLA .109 A. 721-773 892-1298

3 .109 A. 721-773 892-1298

2 E. FILLA .109 A. 665-1307

1 .109 A.

8 D.+B. Roberts 509-372 784-956

9

10

11 .109 A. 721-773 892-1298

12 .109 A. 721-773 892-1298

13 .109 A. T.B. HUBER 910-900

14 .109 A.

18 .143 A.

19 .125 A.

V. BLASKO 237-561

17 224-196 .099 A.

16 .103 A. 495-923 V. BLASKO

15 270-461 AQUILLA VILLAGE .107 A.

~~208-312~~ J.F. MURICS AQUILLA ~~LAKE~~ COMM. 1081-359 .031 Ac

20

21 .158 A. J.F. MURICS 4-15-96 1047-881 C.M. LEONELLO 1000-220

22 .074 A.

23 .074 A. .140 A. MARY GRANT ~~678-119~~ 818-663

24 .132 A. R.& R. GRANT 617-220

25 .123 A.

26 .115 A. R.E.& R. GRANT 877-282

27 .107 A. ~~358-1157~~ 617-220 R.E.& R. Grant

28 .101 A.

29 .097 A. MAP 3 Mary H. Johnson 1032-881 ~~688-552~~

30 .094 A. 2-24-96 HALLAKE 1042-806

31 .091 A.

LAKE AQUILLA SUBDIVISION NO. 1 & LAKE AQUILLA SUBDIVISION NO. 1 ADDITION NOW AQUILLA VILLAGE VOL. 4 PAGES 26-27 REC. OF PLATS
VOL. 1 PGS 50 & 51 REC. OF PLATS VOL. 4 PGS 23 & 24 REC. OF PLATS JANUARY 1, ~~1996~~ RELATIVE REPRESENTATION

* Inadequate description

√ Indicates survey on file with tax map dept.

6-S WEST

AQUILLA VILLAGE VOL. 4, PAGES 26-27 REC. OF PLATS

FORMERLY

LAKE AQUILLA ESTATES COMPANY'S SUBDIVISION NO. 1

AND RESUBDIVISION OF BLOCKS I & J AND SUBLOTS
NOS. 125 TO 141 INCLUSIVE IN BLOCK D

VOL. 2 PAGES 6, 7, 8, 9, 10, 11, 12, 19 & 33 REC. OF PLATS

SCALE 1 INCH = 40 FEET

PART OF ORIGINAL LOT NOS. 9 & 10 OF THE HOLMES TRACT CLARIDON TOWNSHIP

JAN. 1, 1976

RELATIVE REPRESENTATION

N

60'

ROAD

AQUILLA

TURNER DRIVE 40'

BERKSHIRE DRIVE 40'

CORNELIA DRIVE 40'

ELLA FILLA 665-1307

T.E. & C.A. KEHRES 904-938

234-480 R&C LINDNER

W. A. DIFFORD 174-601

T.E. & C.A. KEHRES 904-938

904-938

904-938

904-938

904-938

TA 659 + FRGN

1049-803 VILLAGE OF AQUILLA #2L-96 E. FILLA 665-1307

Village of Aquilla 513-181

237-217

247-599

DIXIE M. RACE 724-1204

N. GRANT 678-121 818-663

780-810 859-429 C.L. SIPOS

780-810 859-429 C.L. SIPOS #2

E. ESMONDE 847-1051 #2 516-180 847-1051

E. ESMONDE 847-1051 516-180 733-40 #1

E. ESMONDE 847-583 847-1051 #3

E. ESMONDE 248-103 #4

733-40

~~KM Davis~~ 865-934

ML & THE. LAWE 1075-807

J. NELSON 774-260 716-444

367-615

205-215

956-780 675-1084

J.A. NELSON 675-1030 956-785

S. RECTOR 688-904 908-260

E. Harf 449-562

J.R. NELSON 453-419 686-252 1016-749

C.T. BEDLAK 1036-778

M & D DONAH 824-813

M & D Donah

WH & GJ MILES 350-476

D + E. Rudolphy

A.C. McBRIDE

819-139

1010-948

M.C. & P.A. PETERS 765-334

A B & BJ Thompson 351-191

765-334

THE VILLAGE OF AQUILLA 954-359

GEAUGA CO. COMMISSIONERS 690-297

THE VILLAGE OF AQUILLA 947-1308

F. Ritchie 505-942

954-359

661-792

GEAUGA COUNTY COMMISSIONERS 657-978

605-1087

Geauga Co. Commissioners 657-978

Geauga County Commissioners 657-978

669-420

584-280 657-671 GEAUGA CO. COMMISSIONERS ~~E.M.L.E. BONZZONE~~

GEAUGA COUNTY COMMISSIONERS

R.T. FLAHERTY 776-411 865-421

505-398

5 794-528 R.T. FLAHERTY

R.T. FLAHERTY 776-411 865-421

B. H. HOFFMAN K.A. Kelsey 938-1047 (61-783

B. H. HOFFMAN K.A. Kelsey 938-1047 961-783

B, Jr. & R.P. CONTI

879-458

B, Jr. & Conti, Jr. 943-1306 R.P. DAVIS

6-26-96 10-30-684

943-1306

734-1254 R-20LFE 847-1099

R. WOLFE 641-1251

257-602

SEE 6-T-2

* Inadequate description.

√ indicates survey on file with tax map dept.

6-T-1

AQUILLA VILLAGE VOL. 4, PAGES 26-27 REC. OF PLATS
FORMERLY
LAKE AQUILLA ESTATES COMPANY'S SUBDIVISION NO. 1

AND RESUBDIVISION OF BLOCKS I & J AND SUBLOTS
NOS. 125 TO 141 INCLUSIVE IN BLOCK D

PART OF ORIGINAL LOT NOS. 9 & 10 OF THE HOLMES TRACT CLARIDON TOWNSHIP

VOL. 2 PAGES 6, 7, 8, 9, 10, 11, 12, 19 & 33 REC. OF PLATS

SCALE 1 INCH = 40 FEET

JAN. 1, 1996

RELATIVE REPRESENTATION

BERKSHIRE

DRIVE

CORNELIA

DRIVE

LORING AVENUE

SEE 6-T-1

SEE 6-T-3

* Inadequate description

√ Indicates survey on file with tax map dept.

6-T-2

AQUILLA VILLAGE VOL. 4 PAGES 26-27 REC. OF PLATS

FORMERLY

LAKE AQUILLA ESTATES COMPANY'S SUBDIVISION NO. I

AND RESUBDIVISION OF BLOCKS I & J AND SUBLOTS
NOS. 125 TO 141 INCLUSIVE IN BLOCK D

PART OF ORIGINAL LOT NOS. 9 & 10 OF THE HOLMES TRACT CLARIDON TOWNSHIP

VOL. 2 PAGES 6, 7, 8, 9, 10, 11, 12, 19 & 33 REC. OF PLATS

SCALE 1 INCH = 40 FEET

JAN 1, 1996

RELATIVE REPRESENTATION

BERKSHIRE DRIVE

CORNELIA DRIVE

PARMELEE DRIVE

AQUILLA BOULEVARD

CUYAHOGA BOULEVARD

70'

40'

25'

PARK RESERVE

D. A. DAW
980-1106
2 Ac.

LAKE AQUILLA

RIVER

CUYAHOGA

SEE 6-T-2

SEE 6-T-4.

M. D. BUTT 997-768

W. RITCHIE 477-91

M. A. KING 169-554

E. RICHTER 169-582

E. R. OGDEN

L. ASCHERMAN 233-571

C. & J. KILMER 174-517

A. STOVE 241-67, 677

C. L. BUFFETT 174-607

E. W. & E. M. HOBACK 226-201

P. RAMACIER 208-357

W. & E. M. HOBACK

C. & F. BUEHNER 174-634

W. DANZIGER 184-240

A. M. HIRD 169-588

J. BETZ 169-585

A. VLK 924-773
A. C. MACZKO 924-773

L. CHEVALLARD 174-593

C. C. DAVIS 169-592

B. & M. MALONEY 174-580

O. STROM 192-513

T. & E. TURNEY 174-637

N. E. ROBERTSON 174-656

G. STUCKEY 174-628

LAKE AQUILLA ESTATES CO. .03 A

F. MCKENNA 174-652

R. B. DENNIS 174-594

M. L. COUP 169-587

J. E. MOLNAR 192-97

W. A. MCLAUGHLIN 169-591

A. L. HOFFMAN 174-655

B. & C. SWINDEMAN 174-696

J. PRESSLER ET AL 184-199

M. WEILEIN 174-605

J. & J. KISTLER 174-646

B. R. HUARK 169-566

A. A. KNOWLES 169-597

B. & C. ADDEN 169-580

H. SCHER 174-667

G. MORAN 169-594

P. RIVENBARK 169-581

W. HEAD SR. 200-427

CLIFFORD 615-732

J. L. WARGO 806-722

* Inadequate description

√ indicates survey on file with tax map dept.

6-T-2

AQUILLA VILLAGE VOL. 4 PAGES 26-27 REC. OF PLATS
FORMERLY
LAKE AQUILLA ESTATES COMPANY'S SUBDIVISION NO. 1

AND RESUBDIVISION OF BLOCKS I & J AND SUBLOTS
NOS. 125 TO 141 INCLUSIVE IN BLOCK D

PART OF ORIGINAL LOT NOS. 9 & 10 OF THE HOLMES TRACT CLARIDON TOWNSHIP

VOL. 2 PAGES 6, 7, 8, 9, 10, 11, 12, 19, 33 REC. OF PLATS

CLARIDON

LAKE AQUILLA

RIVER

OVAL

CUYAHOGA

BOULEVARD

70'

30'

DRIVE

SEE 6-T-3

SCALE 1 INCH = 40 FEET

JAN 1, 1996.

RELATIVE REPRESENTATION

* Inadequate description

✓ indicates survey on file with tax map dept.

6-T-4